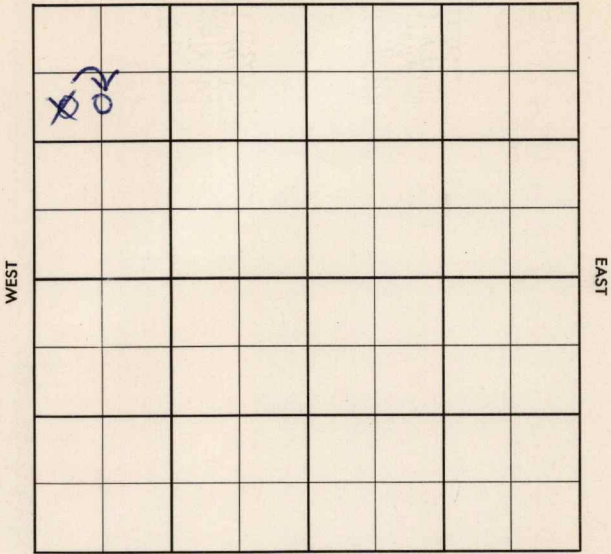


SECTION 35 TOWNSHIP 25 RANGE 8 E

WELL NO. #4 Ladd

COMPANY T. D. Lillystrand

NORTH



SOUTH

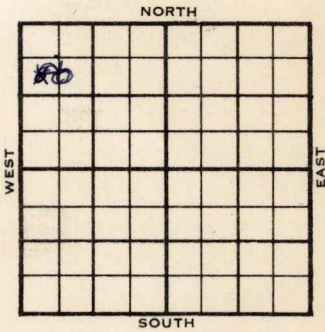
SEC.	TWP.	R.
35	25	8E

WELL NO. #4 Ladd FARM

COMPANY T. O. Lillystrand

CONTRACTOR Berentz Sallyards

_____ Ft. from N. Line
 _____ Ft. from S. Line
 _____ Ft. from E. Line
 _____ Ft. from W. Line



~~SW NW NW~~
 c 5 1/2 NW NW

1955	ELEVATION	REPORT
------	-----------	--------

11/16	Core 2465-85 5" @ 2446 Bart 2448 B Bart 2465	
12-21	CO to 2485 FRAC CO to 2471 , frac S/ 2 1/2 BOPD P/ 32 BO 12 hrs. Comp. 15 BOPD TD 2488'	

COMPLETED

SCOUT TICKET DX-201

SEC. <div style="text-align: center; font-size: 24pt;">35</div>	TWP. <div style="text-align: center; font-size: 24pt;">25</div>	R. <div style="text-align: center; font-size: 24pt;">8E</div>
--	--	--

WELL NO. _____

1/4 Ladd FARM

COMPANY _____

T. O. Lillystrand

CONTRACTOR _____

CORRECTION

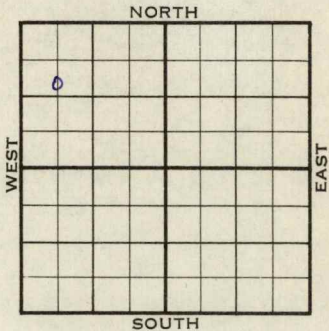
C S $\frac{1}{2}$ NW NW

990 FT. FROM N. LINE

_____ FT. FROM S. LINE

_____ FT. FORM E. LINE

660 FT. FROM W. LINE



Greenwood County

LOCATION

RIG UP

DRILLING AND REMARKS:

Reported

SW NW NW

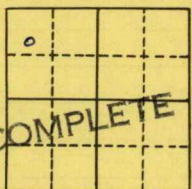
RECORD	CASED	IN.,	FT.
	SAND		
	GAS		
	OIL		
	TOTAL DEPTH		
PRODUCTION	1ST 24 HRS. NAT.		
	1ST 24 HRS. AFTER SHOT		
	GAS	CU. FT.	
	DRY HOLE		
	ABANDONED		

DATE DEC 21 1955 SCOUT

County Greenwood Elev. _____
 Sec. 35 Twp. 25 Rge. 8E
 Company T. O. Lillystrand
 Farm Name Ladd No. 4

TOPS	DEPTH	LOG	DATUM
Anh.			
Tp.			
H.			
Tr.			
Dg.			
Bl.			
L.			
K.C.			
B.K.C.			
Ce.			
C. <u>Bart. 2448</u>			
M. <u>B. Bart 2465</u>			
M.			
K.			
Mz.			
Mq.			
V.			
S.			
S.			
A.			
R.			
Pe.			
G.			
T.D. <u>2488</u>			

Loc. in Sec. C S $\frac{1}{2}$ NW NW
 Geol. _____
 Contr. Berentz
 Pool Sallyards



Date Comm. DEC 2 1 1955
5" @ 2446 CO to 2485 frac
CO to 2471 frac S/ 2 $\frac{1}{2}$ bopd P/ 32 bo
12 hr. Comp. 15 bopd

Co.
 Lse.
 No.
 Sec.
 T.
 R.

County Greenwood Elev. _____
 Sec. 35 Twp. 25 Rge. 8E
 Company T. D. Lillystrand
 Farm Name Ladd No. 4

TOPS	DEPTH	LOG	DATUM	Loc. in Sec.
Anh.				SW NW NW
Tp.				
H.				
Tr.				
Dg.				
Bl.				
L. <u>Bart.</u>	<u>2148</u>			Geol. _____
K.C. <u>B. Bart</u>	<u>2103</u>			
B.K.C.				Contr. _____
Ce.				<u>Berentz</u>
C.				Pool _____
M.				<u>Sallyards</u>
M.				
K.				
Mz.				
Mq.				
V.				
S.				
S.				
A				
R.				
Pe.				
G.				
T.D.	<u>2185</u>			



FIRST REPORT

NOV 16 1955

Date Comm. Core 2165-85 5" @ 2146

Co.
Lse.
No.
Sec.
T.
R.