

Butler

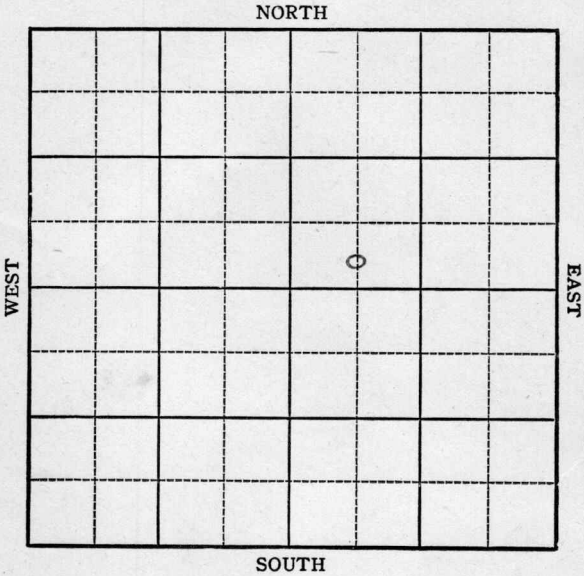
FORM 51 5M PETROL

KANSAS

Section 3 Township 25 Range 3E

Well No. #1 Brainerd "B"

Company Vickers



KANSAS

Butler

Sec. 3 Twp. 25 R. 3E

Well No. #1 Brainerd "B" Farm

Vickers Company

Miscellaneous

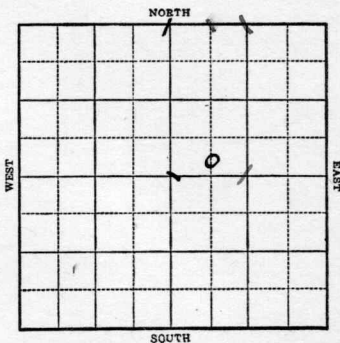
_____ Ft. from N. Line

330 Ft. from S. Line

_____ Ft. from E. Line

660 Ft. from W. Line

C S L SW NE



1944

R E P O R T

- 2/9 Cable
- 2/15 " rig
- 2/23 15" @ 63
Drlg. 460'
- 3/1 12" @ 850
Drlg. 1185
- 3/8 8" @ 1980 Drlg.
- 3/16 2675 Fishing
- 3/22 TD 2740
5" @ 2734
- 3/29 Miss 2733
1000 acid
TD 2748
Water.

ABANDONED

KANSAS

Map No. 13 Sec. 3 Twp. 25 R. 3E

Well No. 1 Brainerd "B"


Vickers Company

FIRST REPORT

Contractor

C S L SW NE

SECTION PLAT



_____ Ft. from N. Line

330 Ft. from S. Line

_____ Ft. from E. Line

660 Ft. from W. Line

Miscellaneous

Location _____

Rig up _____

Drilling and Remarks:

Cable

RECORD

Cased _____ in., _____ ft.

Sand _____

Gas _____

Oil _____

Total Depth _____

PRODUCTION

1st 24 hrs. Nat. _____

1st 24 hrs. after shot _____

Gas _____ Cu. Ft.

Dry Hole _____

Abandoned _____

Date

FEB 9 1944 19

S. J. LEWIS

Scout

Map No. KANSAS/3 Sec. 3 Twp. 25 R. 3E


Well No. 1 Brainerd "B"

Vickers Company

ABANDONED Contractor

C S L SW NE

SECTION PLAT



_____ Ft. from N. Line

330 Ft. from S. Line

_____ Ft. from E. Line

660 Ft. from W. Line

Miscellaneous

Location _____

Rig up _____

Drilling and Remarks:

*Miss 2733
10000 cu ft
Water*

RECORD

Cased _____ in., _____ ft.

Sand _____

Gas _____

Oil _____

Total Depth 2748

PRODUCTION

1st 24 hrs. Nat. _____

1st 24 hrs. after shot _____

Gas _____ Cu. Ft.

Dry Hole _____

Abandoned _____

Date

MAR 29 1944

19

S. J. LEWIS Scout