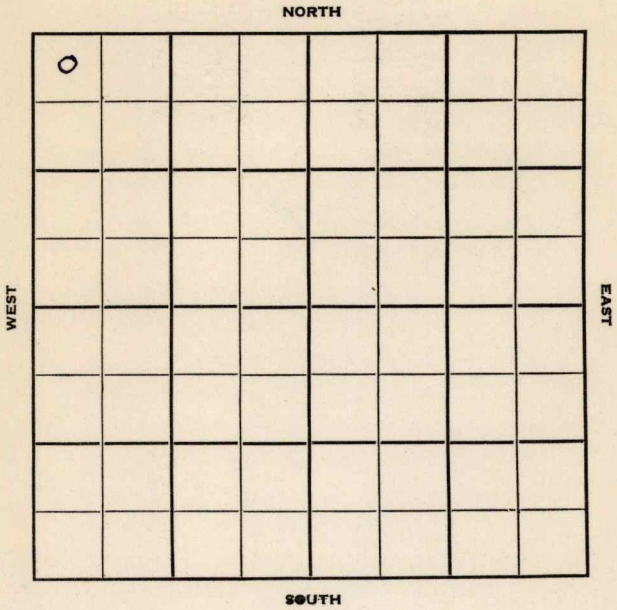


Section 35 Township 25 Range 8 E

Well No. #3
#2 Ladd

Company T.O. Lylstrand
White & Ellis



Sec. 35 Twp. 25 R. 8 E ✓

Well No. #3
~~#1~~ Ladd Farm

T. O. Lillstrand
~~White & Ellis~~ Company

Bedell & Catt
~~White & Ellis~~ Contractor

Jackson Pool

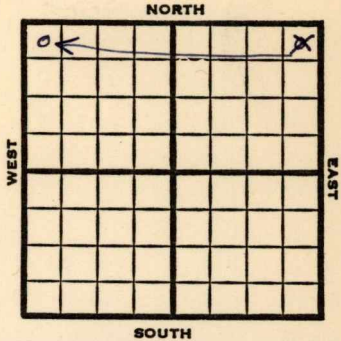
330 Ft. from N. Line

_____ Ft. from S. Line

~~330~~ Ft. from E. Line

330 Ft. from W. Line

NW NW NW
~~NE NE NE~~



1951 **Elev. --** REPORT

5/23 Location

6/6 **Bart 2472-80' TD**
D & A

ABANDONED

1955 **O. W. D. D**

8/3 OTD 2482'
DD 2521' 5 1/2" @ 2514
CO to 2521' Frac. S/load.

8/10 ~~From~~ **KC 1830**
TD 2523
OTD 2482 DD 2521 5 1/2" @ 2518
CO to 2523 Comp 25 bopd

COMPLETED

Kansas

Map No. _____ Sec. 35 Twp. 25 R. 8E

Well No. 1 Ladd

White & Ellis Company

CORRECTION Contractor

NW NW NW

SECTION PLAT

330 Ft. from N. Line

_____ Ft. from S. Line

_____ Ft. from E. Line

330 Ft. from W. Line

○			

Greenwood County

RECORD

Location _____

Cased _____ in., _____ ft.

Rig up _____

Sand _____

Drilling and Remarks:

Gas _____

Reported

Oil _____

NE NE NE

Total Depth _____

PRODUCTION

1st 24 hrs. Nat. _____

1st 24 hrs. after shot _____

Gas _____ Cu. Ft.

Dry Hole _____

Abandoned _____

Date

MAY 29 1951

J. E. TYRA

19

Scout

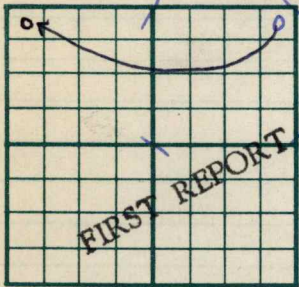
County **Greenwood** State **Kansas**

Sec. **35** (Blk. Twp.) **25** (Sur. Rge.) **8E** Map No.

Operator **White & Ellis**

Well No. **1** Farm **Ladd**

Elev. _____ Location **NE NE NE**



330 Ft. From **N** Line **NE**

330 Ft. From **E** Line Quarter

1st. Report **MAY 23 1951**

Completion _____

Remarks _____

White & Ellis - Contr.

Spudding Date _____

Drlg. Data _____

Location _____

J. E. TYRA

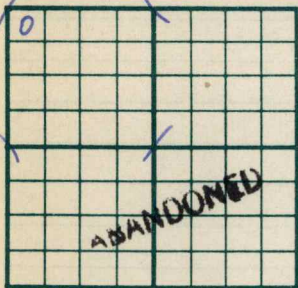
County Greenwood State Kansas

Sec. 35 (Blk. 25) (Sur. 8E) Map No. _____
 (Twp.) (Rge.)

Operator White & Ellis

Well No. 1 Farm Ladd

Elev. _____ Location NW NW NW



330 Ft. From N Line NW

330 Ft. From W Line Quarter

1st. Report

Completion JUN 6 1951

Remarks

White & Ellis - Contr.

Spudding Date

Drlg. Data

Bart. 2472-80 TD D & A

O. W. D. D

~~OWDD~~

FORM 513 REV. SUNRAY

County Greenwood Elev. _____

Sec. 35 Twp. 25 Rge. SE

Company T. O. Lilystrand (was White & Ell)

FarmName Ladd (was #1 Ladd) No. 3

TOPS	DEPTH	LOG	DATUM
Anh.			
TP.			
H.			
Tr.			
Dg.			
Bl.			
L.			
K.C.			
B.K.C.			
Ce.			
C.			
M.			
M.			
K.			
Mz.			
Mq.			
V.			
S.			
S.			
A.			
R.			
PE.			
G.			
T.D.			

Loc. in Sec. _____

NW NWNW

Geol. _____

Contr. _____

Bedell & Cat

Pool _____

Jackson

0

FIRST REPORT

AUG 3 '55

Date Comm.

OTD 2482 DD 2521 5 1/2" @ 2514

CO to 2521 frac S/ load

Co.

U.S.

No.

Sec.

T.

R.

OWDD

County Greenwood Elev. _____
 Sec. 35 Twp. 25 Rge. 8E
 Company T. O. Lilystrand (was White & Elli
 FarmName Ladd (was #1 Ladd) No. 3

TOPS	DEPTH	LOG	DATUM	Loc. in Sec.
Anh.				NWNW NW
TP.				
H.				
Tr.				
Dg.				
Bl.				
L.				Geol. _____
K.C.	<u>1830</u>			Contr. _____
B.K.C.				Bedell & catt
Ce.				
C.				Pool _____
M.				Jackson
M.				
K.				
Mz.				
Mq.				
V.				
S.				
S.				
A.				
R.				
PE.				
G.				
TD.	<u>2523</u>			

0
 COMPLETE

Date Comm. AUG 10 1935
OTD 2482 DD 2521 5 1/2" @ 2518
CO to 2523 Comp. 25 bopd

Co.
 Sec.
 T.
 R.