


Map No. K15 Sec. 36 Twp. 25 R. 8

Well No. 8 Bryden
Mid-Kansas Company

Contractor

NORTH



SOUTH

Location _____

Rig up _____

Drilling and Remarks:

Machine

RECORD

Cased _____ in., _____ ft.

Sand _____

Gas _____

Oil _____

Total Depth _____

PRODUCTION

1st 24 hrs. Nat. _____

1st 24 hrs. after shot _____

Gas _____ Cu. Ft.

Dry Hole _____

Abandoned _____

Date

7/13 191

Pyle Scout


Map No. _____ Sec. 36 Twp. 25 R. 8

Well No. 8 Boyden

Mid-Kansas Company

Contractor _____

NORTH



SOUTH

Location _____

Rig up _____

Drilling and Remarks:

RECORD

Cased _____ in., _____ ft.

Sand _____

Gas _____

Oil _____

Total Depth _____

PRODUCTION

1st 24 hrs. Nat. _____

1st 24 hrs. after shot _____

Gas _____ Cu. Ft.

Dry Hole _____

Abandoned _____

130'

Date


7/27 1918 Oyle Scout

Map No. _____ Sec. 36 Twp. 25 R. 8

Well No. 8 Bryden
Mid-Kansas Company

Contractor _____

NORTH



SOUTH

1050077

Location _____

Rig up _____

Drilling and Remarks:

Fishing
bailer
@
1100

RECORD

Cased _____ in., _____ ft.

Sand _____

Gas _____

Oil _____

Total Depth _____

PRODUCTION

1st 24 hrs. Nat. _____

1st 24 hrs. after shot _____

Gas _____ Cu. Ft.

Dry Hole _____

Abandoned _____

Date


8 / 17 1918 Bye Scout

Map No. _____ Sec. 36 Twp. 25 R. 8

Well No. 8 Bryden
Mid. Kansas Company _____

Contractor _____

NORTH



WEST

EAST

1050' D & W SOUTH

Location _____

Rig up _____

Drilling and Remarks:

*Drilling up
bailer @
1100'*

RECORD

Cased _____ in., _____ ft.

Sand _____

Gas _____

Oil _____

Total Depth _____

PRODUCTION

1st 24 hrs. Nat. _____

1st 24 hrs. after shot _____

Gas _____ Cu. Ft.

Dry Hole _____

Abandoned _____

Date _____

8/24 1918

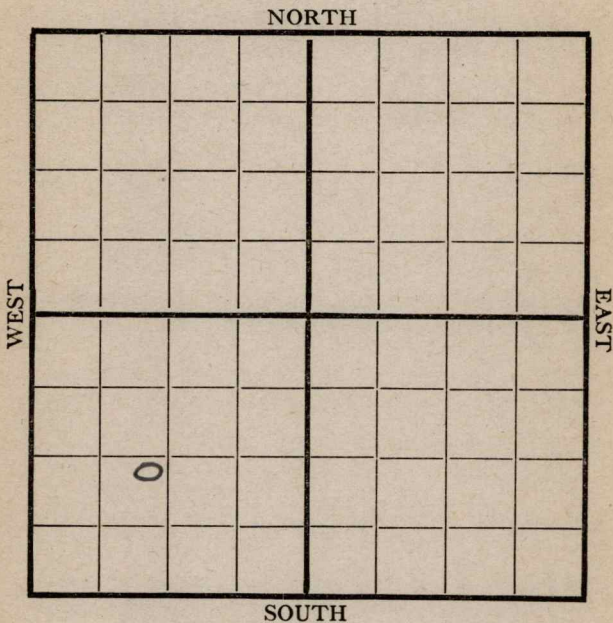
Pyle

Scout

Map No. K15 Sec. 36 Twp. 25^S 8^E

Well No. 8 Bryden
Mid-Kansas Oil Company

Contractor



Location -----

Rig up -----

Drilling and Remarks:

10.50 from DWH

*Drilling up
bailer @ 1100*

RECORD

Cased ----- in., ----- ft.

Sand -----

Gas -----

Oil -----

Total Depth -----

PRODUCTION

1st 24 hrs. Nat. -----

1st 24 hrs. after shot -----

Gas ----- Cu. Ft.

Dry Hole -----

Abandoned -----

Date

9/6 191 *8*

Pyle


Scout

Map No. 15 Sec. 36 Twp. 25 R. 8

Well No. 8 Bryden
Mid-Kans Oil Company

Contractor

NORTH



SOUTH

Location 1050 S-W

Rig up

Drilling and Remarks:

fishing tool
@
1250

RECORD

Cased..... in., ft.

Sand.....

Gas.....

Oil.....

Total Depth.....

PRODUCTION

1st 24 hrs. Nat.

1st 24 hrs. after shot.....

Gas..... Cu. Ft.

Dry Hole.....

Abandoned.....

Date

9/20 1918


Pyle Scout

Map No. K15 Sec. 36 Twp. 25 R. 8

Well No. 8 Bryden
Mid-Kans Oil Company

Contractor _____

NORTH



SOUTH

Location 1050 S-W

Rig up _____

Drilling and Remarks:

*fishing for
 tools @
 1250'*

RECORD

Cased _____ in., _____ ft.
 Sand _____
 Gas _____
 Oil _____
 Total Depth _____

PRODUCTION

1st 24 hrs. Nat. _____
 1st 24 hrs. after shot _____
 Gas _____ Cu. Ft.
 Dry Hole _____
 Abandoned _____

Date

9/27 1918


Pyle

Scout

Map No. K15 Sec. 36 Twp. 25 R. 8

Well No. 8 Boydew Farm
Mid-Kans Oil Company

NORTH



SOUTH

Location 10.50 S-W

Rig Up -----

Drilling and remarks

*fishing
@
1250*

RECORD

Cased ----- in. ----- Ft.
 Sand -----
 Gas -----
 Oil -----
 Total Depth -----

PRODUCTION

1st 24 hrs. Nat. -----
 1st 24 hrs. after shot -----
 Gas ----- Cu. Ft.
 Dry Hole -----
 Abandoned -----

Date

9/30, 1918


Pyle

Scout

Map No. K15 Sec. 36 Twp. 25 R. 8

Well No. 8 Bryden Farm
Mid-Kans Oil Company

NORTH



SOUTH

Location 10-50 S-W
Rig Up _____
Drilling and remarks

1400

RECORD

Cased _____ in. _____ Ft.
Sand _____
Gas _____
Oil _____
Total Depth _____

PRODUCTION

1st 24 hrs. Nat. _____
1st 24 hrs. after shot _____
Gas _____ Cu. Ft.
Dry Hole _____
Abandoned _____

Date

10/7, 1918 Pye Scout

Map No. K15 Sec. 36 Twp. 25 R. 8

Well No. 8 Bryden


Mid-Kansas Oil Company

Contractor

NORTH

WEST

EAST



SOUTH

Location 1050 S-W

Rig up

Drilling and Remarks:

1800'

RECORD

Cased.....in.,ft.

Sand.....

Gas.....

Oil.....

Total Depth.....

PRODUCTION

1st 24 hrs. Nat.

1st 24 hrs. after shot.....

Gas.....Cu. Ft.

Dry Hole.....

Abandoned.....

Date

10/14

1918

Pyle

Scout

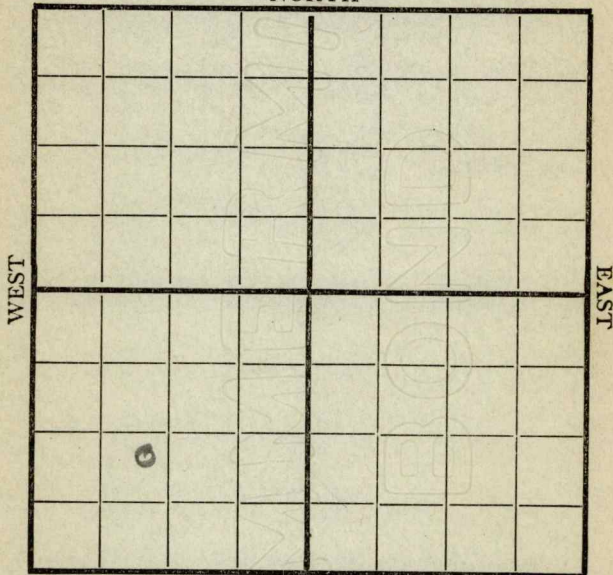
Map No. K15 Sec. 36 Twp. 25 R. 8

Well No. 8 Bryden

Mad-Kansas Oil Company

Contractor

NORTH



SOUTH

Location 1050 S-W

Rig up _____

Drilling and Remarks:

setting 6'
 casing @
2295'

RECORD

Cased _____ in., _____ ft.

Sand _____

Gas _____

Oil _____

Total Depth _____

PRODUCTION

1st 24 hrs. Nat. _____

1st 24 hrs. after shot _____

Gas _____ Cu. Ft.

Dry Hole _____

Abandoned _____

Date

10-25 1918 Pyle Scout

Map No. K 15 Sec. 36 Twp. 25 R. 8

Well No. 8 Bryden


Mid-Kans Oil Company

Contractor

NORTH

WEST

EAST



SOUTH

1050 W - 1050 W

Location

Rig up

Drilling and Remarks:

Shot 140 gts

Est 125 bbls

RECORD

Cased..... in., ft.

Sand 2293-2347

Gas

Oil

Total Depth.....

PRODUCTION

1st 24 hrs. Nat.

1st 24 hrs. after shot

Gas..... Cu. Ft.

Dry Hole.....

Abandoned.....

Date

11/2 1918

Pyle

Scout