


Section 25 Township 25 Range 2E

Well No. #1 Howard

Company H. J. Uhl



Sec. 25 Twp. 25 R. 2E

Well No. #1 Howard Farm

H. J. Uhl Company

Wildcat Contractor

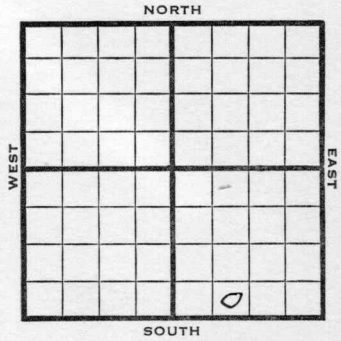
 Ft. from N. Line

330' Ft. from S. Line

 Ft. from E. Line

990' Ft. from W. Line

SE SW SE



1950

REPORT

4/19 Drlg.

4/26 Location Aband.
Aband.

ABANDONED

Kansas

Wildcat

Map No. _____ Sec. 25 Twp. 25 R. 2E

Well No. 1 Howard

H. J. Uhl Company

Contractor

SE SW SE

SECTION PLAT

_____ Ft. from N. Line

330 Ft. from S. Line

_____ Ft. from E. Line

990 Ft. from W. Line

FIRST REPORT

0

Sedgwick County

Location _____

Rig up _____

Drilling and Remarks:

drlg.

RECORD

Cased _____ in., _____ ft.

Sand _____

Gas _____

Oil _____

Total Depth _____

PRODUCTION

1st 24 hrs. Nat. _____

1st 24 hrs. after shot _____

Gas _____ Cu. Ft.

Dry Hole _____

Abandoned _____

Date

APR 19 1950

19

J. E. TYRA

Scout

Kansas

Wildcat

Map No. _____ Sec. 25 Twp. 25 R. 2E

Well No. 1 Howard

H. J. Uhl Company

Contractor

SE SW SE

SECTION PLAT

_____ Ft. from N. Line

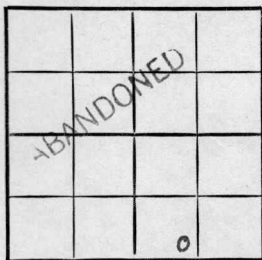
330

_____ Ft. from S. Line

_____ Ft. from E. Line

990

_____ Ft. from W. Line



Sedgwick County

Location _____

Rig up _____

Drilling and Remarks:

*Location
abd*

RECORD

Cased _____ in., _____ ft.

Sand _____

Gas _____

Oil _____

Total Depth _____

PRODUCTION

1st 24 hrs. Nat. _____

1st 24 hrs. after shot _____

Gas _____ Cu. Ft.

Dry Hole _____

Abandoned _____

Date

APR 26 1950

19

J. E. TYRA

Scout