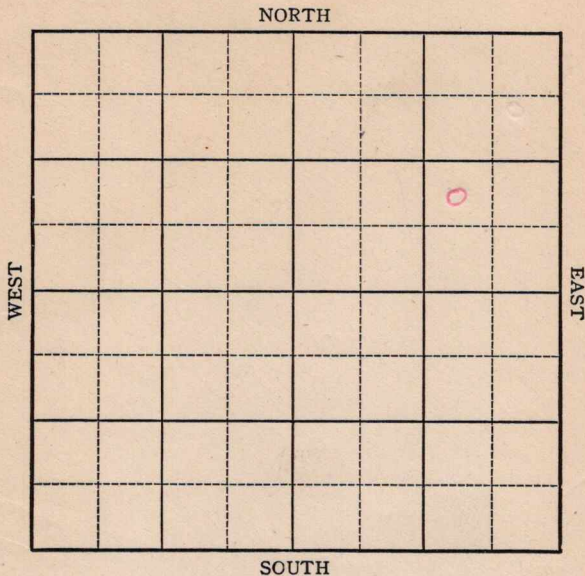


Section 1 Township 27 Range 1-E

Well No. #4 Hinkle

Company Beech Aircraft



Sec. 1 Twp. 27 R. 1E

Well No. #4 Hinkle Farm

Beech Aircraft Company

Miscellaneous

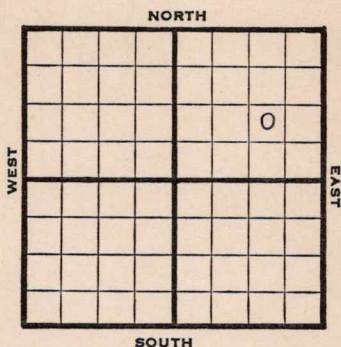
_____ Ft. from N. Line

990 _____ Ft. from S. Line

990 _____ Ft. from E. Line

_____ Ft. from W. Line

NW SE NE



1946

1370

REPORT

- 8/14 Machine
- 8/20 "
- 8/27 "
- 9/5 Drlg 135'
- 9/10 20" @ 15'
Drlg 915'
- 9/18 Drlg 1565'
- 9/24 10" @ 1595'
Drlg 2170'
- 10/1 Drlg 2306'
- 10/8 Drlg 2485'
- 10/15 8" @ 2575 CO
- 10/22 8" @ 2663'
Drlg 2665'
- 10/29 **Miss 2968**
5" @ 2971 TD
WOC
- 11/6 **Miss 2993' corrected**
3026 run liner
- 11/12 90' of 4" liner @ 3026, WOC
- 11/20 Perf
- 11/27 **Miss 2993'**
TD 3026'

ABANDONED

KANSAS

Kansas Pool Name Miscellaneous

Map No. 12 Sec. 1 Twp. 27 R. 1E

Well No. 4 Hinkle

Beech Aircraft Company

FIRST REPORT

Contractor

NW SE NE


SECTION PLAT

_____ Ft. from N. Line

990 Ft. from S. Line

990 Ft. from E. Line

_____ Ft. from W. Line



Sedgwick County

Location _____

Rig up _____

Drilling and Remarks:

Machine

RECORD

Cased _____ in., _____ ft.

Sand _____

Gas _____

Oil _____

Total Depth _____

PRODUCTION

1st 24 hrs. Nat. _____

1st 24 hrs. after shot _____

Gas _____ Cu. Ft.

Dry Hole _____

Abandoned _____

Date

AUG 14 1946

19

S. J. LEWIS

Scout

Map No. 12 Sec. 1 Twp. 27 R. 1E

Well No. 4 Hinkle

Beech Aircraft Company

ABANDONED

Contractor

NW SE NE

E/1, 1970

SECTION PLAT

			6

_____ Ft. from N. Line

990 Ft. from S. Line

990 Ft. from E. Line

_____ Ft. from W. Line

Sedgwick County

Location _____

Rig up _____

Drilling and Remarks:

Miss 2993

RECORD

Cased _____ in., _____ ft.

Sand _____

Gas _____

Oil _____

Total Depth 3026

PRODUCTION

1st 24 hrs. Nat. _____

1st 24 hrs. after shot _____

Gas _____ Cu. Ft.

Dry Hole _____

Abandoned _____

Date

NOV 27 1946 19

S. J. LEWIS Scout