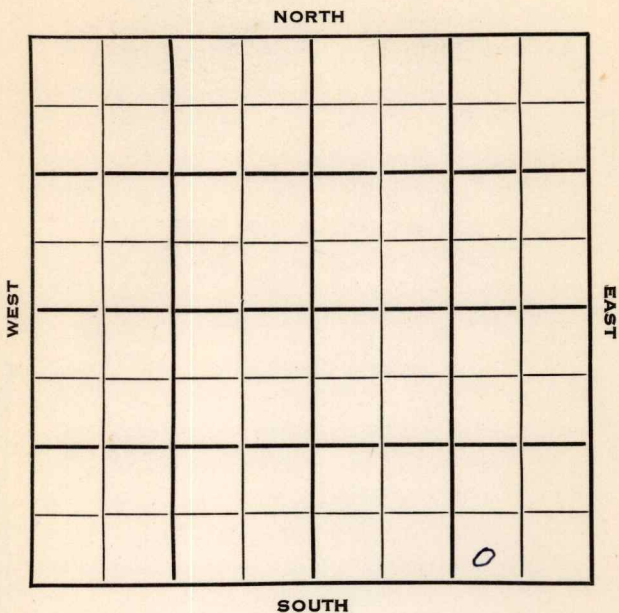


Section 10 Township 25 Range ~~8~~

Well No. #3 Kirk

Company Cox & Burns



Reno

KANSAS

E 87 ✓

Sec. 10 Twp. 25 R. 87

Well No. #3 Kirk Farm

Cox & Burns Company

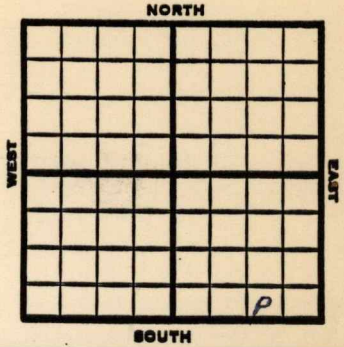
Cox & Burns Contractor

Ft. from N. Line

330 Ft. from S. Line

990 Ft. from E. Line

Ft. from W. Line



SW SE SE

1953

Elev. -

REPORT

3/11

RUR

4/8

Spud 3-17-53

D & A

TD 2355

10" @ 1110

8" @ 1405

Bart. 2322

TD 2355

D & A

ABANDONED

Map No. \_\_\_\_\_ Sec. 10 Twp. 25 R. 8E

Well No. 3 Kirk


Cox & Burns Company

**CORRECTION**

Contractor

SW SE SE

**SECTION PLAT**



\_\_\_\_\_ Ft. from N. Line

330 Ft. from S. Line

990 Ft. from E. Line

\_\_\_\_\_ Ft. from W. Line

Greenwood County

Location \_\_\_\_\_

Rig up \_\_\_\_\_

Drilling and Remarks:

Reported  
10-25-8W  
Reno County

**RECORD**

Cased \_\_\_\_\_ in., \_\_\_\_\_ ft.

Sand \_\_\_\_\_

Gas \_\_\_\_\_

Oil \_\_\_\_\_

Total Depth \_\_\_\_\_

**PRODUCTION**

1st 24 hrs. Nat. \_\_\_\_\_

1st 24 hrs. after shot \_\_\_\_\_

Gas \_\_\_\_\_ Cu. Ft.

Dry Hole \_\_\_\_\_

Abandoned \_\_\_\_\_

Date

MAR 1 8 1953 19

J. G. McGEHEE Scout



