Form 51 5M 11-23 13896

Map No. Kansas Sec. 12 Twp. 25 R. 8

Well No. 5 Buckett. (Birkett) Farm

Roth and Faurot Company

NORTH



SOUTH

Location

Drilling Remarks:

RECORD

Cased in. ft.

Sand

Gas

Oil

Total Depth

Rig Up

Drilling Remarks:

PRODUCTION

1st 24 hrs. Nat.

1st 24 hrs. after shot

Gas cu. ft.

Dry Hole

Abandoned

Form 252A 5M 8-24 16529

Map No. Kansas Sec. 12 Twp. 25 R 8

Well No. 5 Brick Farm

Roth + Faurot Company

660 Ft. from S. Line

1120 Ft. from E. Line

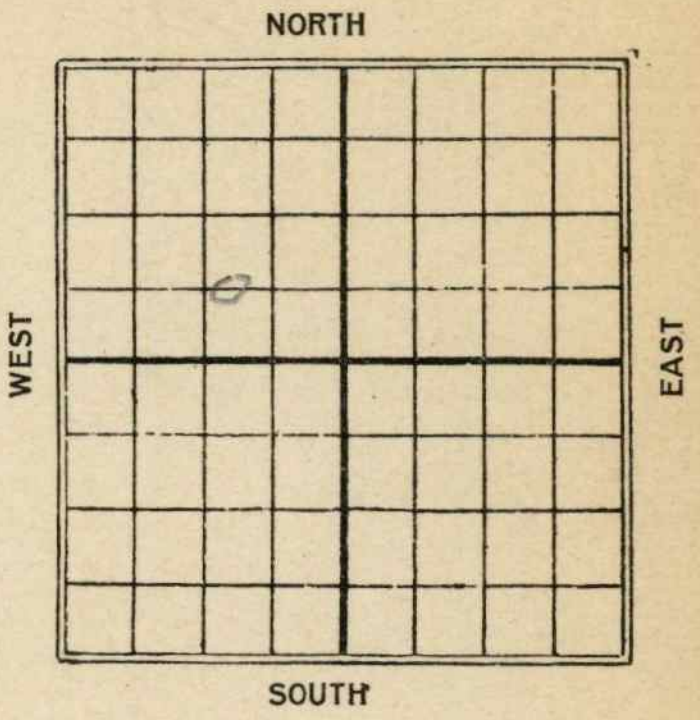
NORTH
WEST
EAST
SOUTH

Date	REPORT
1925	
4/17	Rig up
5/85	Sand 2235-47 TD 2260 30/50 bbl

Form 26—1M Bks.—3-23—11959.

Map No. 13 Khah Sec. 12 Twp. 35 R. 8

Well No. 5 Buckett

Roth & Zewrot Company

Contractor

FIRST REPORTS

Ft. from N. Line

660 Ft. from S. Line

1120 Ft. from E. Line

Ft. from W. Line

SECTION PLAT



Location ✓

Rig up

Drilling and Remarks:

RECORD

Cased in., ft.

Sand

Gas

Oil

Total Depth

PRODUCTION

1st 24 hrs. Nat.

1st 24 hrs. after shot

Gas Cu. Ft.

Dry Hole

Abandoned

Date

APR 17 1925

192

H. L. Sherwood Scout

Form 26—1M Bks.—3-23—11959.

Map No. 15 Kndas Sec. 12 Twp. 25 R. 8

Well No. 5 Backett

Roth & Zuerat Company

Contractor

COMPLETED

Ft. from N. Line

660 Ft. from S. Line

1120 Ft. from E. Line

Ft. from W. Line

SECTION PLAT

	o		

Location

Rig up

Drilling and Remarks:

30/50 bls

RECORD

Cased in., ft.

Sand 2235-2247'

Gas

Oil +

Total Depth 2260

PRODUCTION

1st 24 hrs. Nat.

1st 24 hrs. after shot

Gas Cu. Ft.

Dry Hole

Abandoned

Retained
Cards
Tracing
Base Map
[illegible]
Moody Map
Scout Book
Moody Plat Book

Date

MAY 15 1925 192

CHAS. L. SHERWOOD Scout