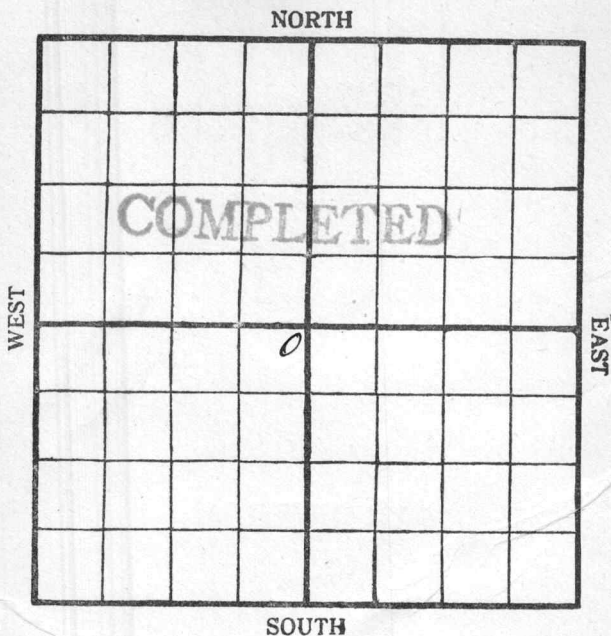


Map No. _____ Sec. 31 Twp. 26 R. 5

Well No. 1-Clough Farm _____
Foster et al Company _____



Location _____

Rig Up _____

Drilling Remarks:

Drilling Remarks:

RECORD

PRODUCTION

Cased _____ in. _____ ft.

Sand _____

Gas _____

Oil _____

Total Depth _____

1st 24 hrs. Nat. _____

1st 24 hrs. after shot _____


Gas _____ cu. ft

Dry Hole _____

Abandoned _____

Map No. ----- Sec. 31 Twp. 26 R. 5
Well No. 10 Langh Farm
Foster et al Company

NORTH



SOUTH

Location -----
Rig Up -----
Drilling and remarks

RECORD

Cased ----- in. ----- Ft.
Sand -----
Gas -----
Oil -----
Total Depth -----

PRODUCTION

1st 24 hrs. Nat. -----
1st 24 hrs. after shot -----
Gas ----- Cu. Ft.
Dry Hole -----
Abandoned -----


Date 9/19, 1917 Conroy Scout

Map No. _____ Sec. 31 Twp. 26 R. 5

Well No. 10 Clough Farm _____
Foster Company _____

NORTH

WEST



EAST

SOUTH

RECORD

Location _____

Cased _____ in. _____ Ft.

Rig Up _____

Sand _____

Drilling and remarks

Gas _____

Spudding

Oil _____

Total Depth _____

PRODUCTION

1st 24 hrs. Nat. _____

1st 24 hrs. after shot _____

Gas _____ Cu. Ft.

Dry Hole _____


Abandoned _____

Date

10/9, 1917 C. C. Cuddy Scout

Map No. _____ Sec. 31 Twp. 26 R. 5
Well No. 1 Clough Farm _____
Truster Company _____

NORTH



SOUTH

Location _____

Rig Up _____

Drilling and remarks

460

RECORD

Cased _____ in. _____ Ft.

Sand _____

Gas _____

Oil _____

Total Depth _____

PRODUCTION

1st 24 hrs. Nat. _____

1st 24 hrs. after shot _____

Gas _____ Cu. Ft.

Dry Hole _____

Abandoned _____


Date

10/17, 1917, Carlyff Scout

Map No. _____ Sec. 31 Twp. 26 R. 5

Well No. 1 Clough Farm _____
Tranter Company _____

NORTH



SOUTH

Location _____
Rig Up _____
Drilling and remarks

*Shut down
460*

RECORD

Cased _____ in. _____ Ft.
Sand _____
Gas _____
Oil _____
Total Depth _____

PRODUCTION

1st 24 hrs. Nat. _____
1st 24 hrs. after shot _____
Gas _____ Cu. Ft.
Dry Hole _____
Abandoned _____


Date

10/24, 1917 J. Conroy Scout

Map No. _____ Sec. 31 Twp. 26 R. 5

Well No. 1 Clough Farm _____
Foster Company _____

NORTH



SOUTH

Location _____
 Rig Up _____
 Drilling and remarks
1100'

RECORD

Cased _____ in. _____ Ft.
 Sand _____
 Gas _____
 Oil _____
 Total Depth _____

PRODUCTION


1st 24 hrs. Nat. _____
 1st 24 hrs. after shot _____
 Gas _____ Cu. Ft.
 Dry Hole _____
 Abandoned _____

Date 10/31, 1917 Pyle Scout

Map No. ----- Sec. 31 Twp. 24 R. 5

Well No. 1 Clough Farm
Foster Company

NORTH



SOUTH

Location -----
 Rig Up -----
 Drilling and remarks

RECORD

Cased ----- in. ----- Ft.
 Sand -----
 Gas -----
 Oil -----
 Total Depth -----

PRODUCTION

1st 24 hrs. Nat. -----
 1st 24 hrs. after shot -----
 Gas ----- Cu. Ft.
 Dry Hole -----
 Abandoned -----

1220'

Date

11/7, 1917 Pyke Scout

feet each.

No. _____ Sec. 31 Twp. 26 R. 5
Well No. 1 Clough Farm _____
Foster Company _____

NORTH

WEST

EAST

SOUTH

Location _____
Rig Up _____
Drilling and remarks

1220'

RECORD

Cased _____ in. _____ Ft.
Sand _____
Gas _____
Oil _____
Total Depth _____

PRODUCTION

1st 24 hrs. Nat. _____
1st 24 hrs. after shot _____
Gas _____ Cu. Ft.
Dry Hole _____
Abandoned _____

Date

11/14, 1917 Pyle Scout


Map No. _____ Sec. 31 Twp. 26 R. 5

Well No. 1 Clough Farm _____

Foster Company _____

NORTH

WEST



EAST

SOUTH

Location _____

Rig Up _____

Drilling and remarks

1650'

RECORD

Cased _____ in _____ Ft.

Sand _____

Gas _____

Oil _____

Total Depth _____

PRODUCTION

1st 24 hrs. Nat. _____

1st 24 hrs. after shot _____

Gas _____ Cu. Ft.

Dry Hole _____

Abandoned _____

Date

11/21, 1917


Pyle

Scout

Map No. _____ Sec. 31 Twp. 26 R. 5

Well No. 1 Clough Farm _____
Traylor Company _____

NORTH



SOUTH

Location _____
Rig Up _____
Drilling and remarks

2000'

RECORD

Cased _____ in. _____ Ft.
Sand _____
Gas _____
Oil _____
Total Depth _____

PRODUCTION


1st 24 hrs. Nat. _____
1st 24 hrs. after shot _____
Gas _____ Cu. Ft.
Dry Hole _____
Abandoned _____

Date 11/28, 1917 Traylor Scout

Map No. _____ Sec. 31 Twp 26 R. 5

Well No. 1 Clough Farm _____
Foster Company _____

NORTH



SOUTH


<p>Location _____</p> <p>Rig Up _____</p> <p>Drilling and remarks</p> <p><u>2360</u></p>	<p style="text-align: center;">RECORD</p> <p>Cased _____ in. _____ Ft.</p> <p>Sand _____</p> <p>Gas _____</p> <p>Oil _____</p> <p>Total Depth _____</p> <hr/> <p style="text-align: center;">PRODUCTION</p> <p>1st 24 hrs. Nat. _____</p> <p>1st 24 hrs. after shot _____</p> <p>Gas _____ Cu. Ft.</p> <p>Dry Hole _____</p> <p>Abandoned _____</p>
--	---

Date 12/15, 1917 Payle Scout

Map No. _____ Sec. 31 Twp. 26 R. 5
Well No. 1 Clough Farm _____
Foster Company _____

NORTH

WEST



EAST

SOUTH

Location _____
Rig Up _____
Drilling and remarks _____

RECORD

Cased _____ in. _____ Ft.
Sand _____
Gas _____
Oil _____
Total Depth _____

PRODUCTION

1st 24 hrs. Nat. _____
1st 24 hrs. after shot _____
Gas _____ Cu. Ft.
Dry Hole _____
Abandoned _____

2690'
hole full
water

Date

12/27, 1917 Oyle Scout

Map No. _____ Sec. 31, Twp. 26, R. 5

Well No. 1 C. Langh.
Foster et al Company

NORTH

WEST

EAST

SOUTH

Location _____

Rig up _____

Drilling and remarks:

RECORD

Cased _____ in., _____ Ft.

Sand _____

Gas _____

Oil _____

Total Depth _____

PRODUCTION

1st 24 hrs. Nat. _____

1st 24 hrs. after shot _____

Gas _____ Cu. ft.

Dry Hole _____

Abandoned _____


Date

9/5 1917

Conroy Scout

41004
Map No. K14 Sec. 31 Twp. 26 R. 5
Well No. 1 Clough Farm
Foster Company

NORTH



SOUTH

Location _____
Rig Up _____
Drilling and remarks _____

RECORD

Cased _____ in. _____ Ft.
Sand _____
Gas _____
Oil _____
Total Depth _____

PRODUCTION

1st 24 hrs. Nat. _____
1st 24 hrs. after shot _____
Gas _____ Cu. Ft.
Dry Hole 2713 _____
Abandoned _____

Date

_____, 191____ Scout