


Map No. 1514 Sec. 36 Twp. 26 R. 5

Well No. 1 Stinson
H. R. Long Company

Contractor

NORTH



SOUTH

Location 200' NW

Rig up

Drilling and Remarks:

RECORD

Cased..... in., ft.

Sand.....

Gas.....

Oil.....

Total Depth.....

PRODUCTION

1st 24 hrs. Nat.....

1st 24 hrs. after shot.....

Gas..... Cu. Ft.

Dry Hole.....

Abandoned.....

Date

9/19 1918

Cyph Scout

Map No. K14 Sec. 36 Twp. 26 R. 5

Well No. 1 Strison

H. P. Long Company

Contractor

NORTH

WEST

EAST

0							

SOUTH

Location 200 N
300 W

Rig up

Drilling and Remarks:

RECORD

Cased _____ in., _____ ft.

Sand _____

Gas _____

Oil _____

Total Depth _____

PRODUCTION

1st 24 hrs. Nat. _____

1st 24 hrs. after shot _____

Gas _____ Cu. Ft.

Dry Hole _____

Abandoned _____

Date

9/25

191

8


Pyle

Scout

Map No. K14 Sec. 36 Twp. 26 R. 5

Well No. 1 Stinson Farm
H. R. Long Company

NORTH



SOUTH

Location 200 N 1/4
 Rig Up _____
 Drilling and remarks

Spudding

RECORD

Cased _____ in. _____ Ft.
 Sand _____
 Gas _____
 Oil _____
 Total Depth _____

PRODUCTION

1st 24 hrs. Nat. _____
 1st 24 hrs. after shot _____
 Gas _____ Cu. Ft.
 Dry Hole _____
 Abandoned _____


Date

10/2, 1918 Pyle Scout

Map No. K14 Sec. 36 Twp. 26 R. 5

Well No. 1 Stinson Farm
H. R. Long Company

NORTH



Location 200 N 76
 Rig Up -----
 Drilling and remarks

Spudding

RECORD

Cased ----- in ----- Ft.
 Sand -----
 Gas -----
 Oil -----
 Total Depth -----

PRODUCTION

1st 24 hrs. Nat. -----
 1st 24 hrs. after shot -----
 Gas ----- Cu. Ft.
 Dry Hole -----
 Abandoned -----


Date

10/8, 1918 Pyee Scout

Map No. K14 Sec. 36 Twp. 26 R. 5

Well No. 1 Stinson
H. R. Long Company
 Contractor

NORTH



SOUTH

Location 200 N.W

Rig up.....

Drilling and Remarks:

1200'

RECORD

Cased..... in., ft.
 Sand.....
 Gas.....
 Oil.....
 Total Depth.....

PRODUCTION

1st 24 hrs. Nat.
 1st 24 hrs. after shot.....
 Gas..... Cu. Ft.
 Dry Hole.....
 Abandoned.....

Date

10/17 1918

Pyle Scout

Map No. K14 Sec. 36 Twp. 26 R. 5

Well No. 1 Stinson
H. P. Long Company

Contractor

NORTH

0							

WEST

EAST

SOUTH

Location 200-N-W

Rig up _____

Drilling and Remarks:

SD @
1200'

RECORD

Cased _____ in., _____ ft.

Sand _____

Gas _____

Oil _____

Total Depth _____

PRODUCTION

1st 24 hrs. Nat. _____

1st 24 hrs. after shot _____

Gas _____ Cu. Ft.

Dry Hole _____

Abandoned _____

Date

10/23

1918

Pyle

Scout

Map No. 1514 Sec. 36 Twp. 26 R. 5

Well No. 1 Stinson

W. R. Long Company

Contractor

NORTH

0							

WEST

EAST

SOUTH

Location 200 NW

Rig up

Drilling and Remarks:

2590'

RECORD

Cased..... in., ft.

Sand.....

Gas.....

Oil.....

Total Depth.....

PRODUCTION

1st 24 hrs. Nat.

1st 24 hrs. after shot.....

Gas..... Cu. Ft.

Dry Hole.....

Abandoned.....

Date

11/6 1918

Pyle


Scout

Map No. 1514 Sec. 36 Twp. 26 R. 5

Well No. 1 Stinson
H. R. Long Company

Contractor

NORTH



SOUTH

Location 200 NW

Rig up _____

Drilling and Remarks:

Set 6" @
2600'

RECORD

Cased _____ in., _____ ft.

Sand _____

Gas _____

Oil _____

Total Depth _____

PRODUCTION

1st 24 hrs. Nat. _____

1st 24 hrs. after shot _____

Gas _____ Cu. Ft.

Dry Hole _____

Abandoned _____

Date

11/13 1918

Pyle

Scout


Map No. K14 Sec. 36 Twp. 26 R. 5

Well No. 1 Stinson

H. R. Long Company

Contractor

NORTH



200 N-W SOUTH

Location -----

Rig up -----

Drilling and Remarks:

*looks like
25 bbl well*

RECORD

Cased _____ in., _____ ft.

Sand 2744-2781

Gas -----

Oil -----

Total Depth -----

PRODUCTION

1st 24 hrs. Nat. -----

1st 24 hrs. after shot -----

Gas ----- Cu. Ft.

Dry Hole -----

Abandoned -----

Date


11/21 1918

J. P. ... Scout

Map No. K14 Sec. 36 Twp. 26 R. 5

Well No. 1 Stinson
H. R. Long Company
Contractor

NORTH



200 N-W SOUTH

RECORD

Location -----

Cased _____ in., _____ ft.

Rig up -----

Sand 2744-2781

Drilling and Remarks:

Gas -----

Oil -----

Total Depth -----

PRODUCTION

1st 24 hrs. Nat. 35 bbls

1st 24 hrs. after shot -----

Gas ----- Cu. Ft.

Dry Hole -----

Abandoned -----

Date

11/29 1918 Cyph Scout