DX 78-1

Greenwood KANSAS

Section 17 Township 25 Range 9E

Well No. 1 Hendrickson "O"

Company Stickle Drlg.

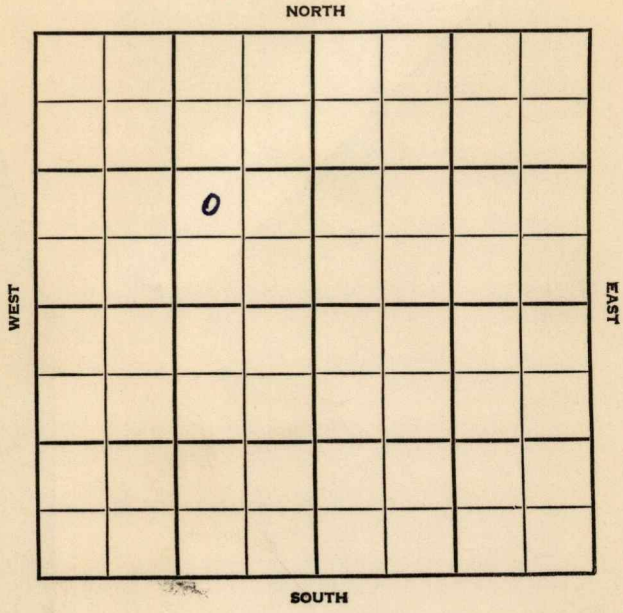

Greenwood KANSAS

| SEC. | TWP. | R. |
|---|---|---|
| 17 | 25 | 9 E |

WELL NO.

# 1 Hendrickson "C" FARM

COMPANY

Stickle Drlg.

CONTRACTOR

White & Ellis

Sallyards Pool

_____ Ft. from N. Line

990 Ft. from S. Line

990 Ft. from E. Line

_____ Ft. from W. Line

NW SE NW

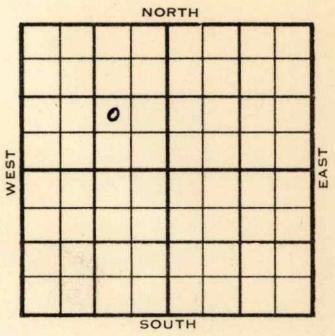


| 1954 | ELEVATION - | REPORT |
|---|---|---|
| 8/18 | | Location |
| 9/29 | | Spud 8-29-54 - Oil Well<br>TD 2410'<br>8" @ 76'<br>KC 1636', Bart. 2265'<br>TD 2410'<br>5" @ 2360<br>perf/2269-81, frac.<br>Comp. 25 bopd<br><br>COMPLETED |

DX-78

FORM 275 FOR SALE BY KANSAS BLUE PRINT CO.

County Greenwood State Kansas

Sec. 17 (Blk. Twp.) 25 (Sur. Rge.) 9E Map No.

Operator Stickle Drlg.

Well No. 1 Farm Hendrickson "C"

Elev. Location NW SE NW

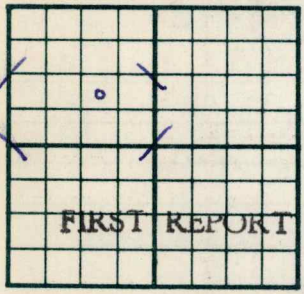


990 Ft. From S Line NW

990 Ft. From E Line Quarter

1st. Report AUG 18 1954

Completion

Remarks White & Ellis - Contr.

Spudding Date

Drlg. Data Sallyards Pool

Location

FABEN GILSTRAP

FORM 275 FOR SALE BY KANSAS BLUE PRINT CO.

County Greenwood State Kansas

Sec. 17 (Blk. Twp.) 25 (Sur. Rge.) 9E Map No.

Operator Stickle Drlg.

Well No. 1 Farm Hendrickson "C"

Elev. Location NW SE NW

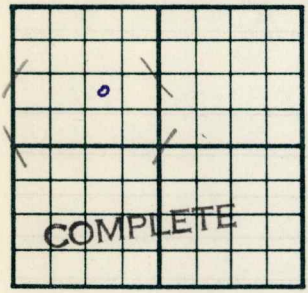


990 Ft. From S Line NW

990 Ft. From E Line Quarter

1st. Report Aug 18 1954

Completion SEP 2 9 1954

Remarks

White & Ellis - Contr.

Spudding Date 8-29-54

Drlg. Data Oil well TD 2410 Sallyards Pool

8" @ 76 KC 1636 Bart. 2265 TD 2410

5" @ 2360 perf/ 2269-81 frac

Comp. 25 bopd

FABEN GILSTRAP