


Section 35 Township 26 Range 5E

Well No. 4 Bisagno "A"

Company Bisagno Bros.

Misc.

NORTH



SOUTH

Sec. 35 Twp. \_\_\_\_\_ R. 5E

Well No. #4 Bisagno "A" Farm \_\_\_\_\_

Bisagno Bros. Company \_\_\_\_\_

Miscellaneous

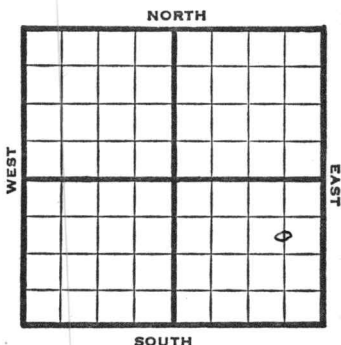
990' Ft. from N. Line

\_\_\_\_\_ Ft. from S. Line

660' Ft. from E. Line

\_\_\_\_\_ Ft. from W. Line

C S L NE SE



1948 Elev. 1308' REPORT

- 9/15 15" @ 64'  
12" @ 1003'  
Drlg. 1500'
- 9/21 10" @ 1793'  
KC 2100'  
Drlg. 2105'
- 9/29 8" @ 2400'  
Drlg. 2645'
- 10/6 6" @ 2650  
Bart 2701'  
TD 2724'  
75 qts 2701-24 CO
- 10/13 Bart 2701'  
6" @ 2650'  
75 qts  
Pump 30 oil Pot.  
Gr. 38°  
TD 2724'

COMPLETED

Butler County Kansas State

Map No. \_\_\_\_\_ Sec. 35 Twp. 26 R. 5E

Well No. 4 Bisagno "A"

Bisagno Bros. Company

C S L NE SE **FIRST REPORT** Contractor

**SECTION PLAT**

990 Ft. from N. Line

\_\_\_\_\_ Ft. from S. Line


660 Ft. from E. Line

\_\_\_\_\_ Ft. from W. Line


Miscellaneous

**Remarks:**

15" @ 64    12" @ 1003    drlg. 1500



Date SEP 15 1948

Scout S. J. LEWIS

Map No. 14 Sec. 35 Twp. 26 R. 5E

Well No. 4 Bisagno "A"

Bisagno Bros. Company

**COMPLETE**

Contractor

C S L N E S E

*E. 11308.*  
**SECTION PLAT**

990 Ft. from N. Line

\_\_\_\_\_ Ft. from S. Line

660 Ft. from E. Line

\_\_\_\_\_ Ft. from W. Line

			0

Butler County

**RECORD**

Location \_\_\_\_\_

Cased \_\_\_\_\_ in., \_\_\_\_\_ ft.

Rig up \_\_\_\_\_

Sand \_\_\_\_\_

Drilling and Remarks:

Gas \_\_\_\_\_

*Bar 2701*  
*6 10265-0*  
*759 to*  
*Pump 8000 ft*

Oil  \_\_\_\_\_

Total Depth 2724

**PRODUCTION**

1st 24 hrs. Nat. \_\_\_\_\_

1st 24 hrs. after shot \_\_\_\_\_

Gas \_\_\_\_\_ Cu. Ft.

Dry Hole \_\_\_\_\_

Abandoned \_\_\_\_\_

*08-94*

Date

OCT 13 1948 19

S. J. LEWIS Scout