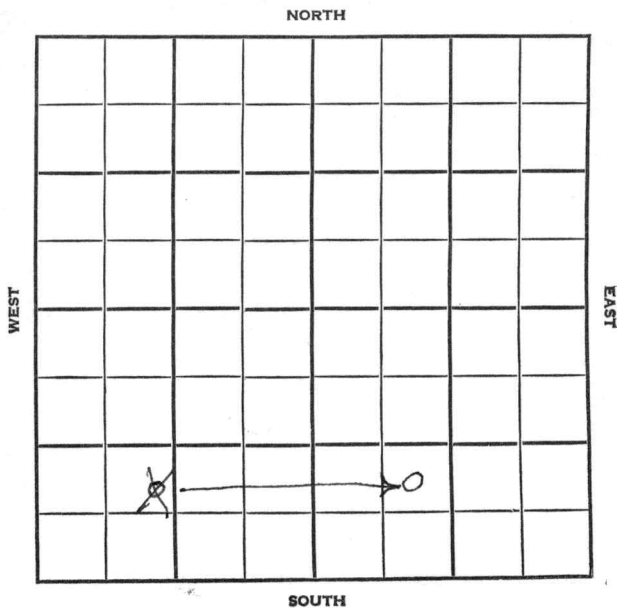


Section 35 Township 26 Range 5 E

Well No. #1 Gamble

Company Strait Drlg.



Butler

KANSAS

SEC. 35	TWP. 26	R. 5E
------------	------------	----------

WELL NO.

#1 Gamble

FARM

COMPANY

Strait Drlg.

CONTRACTOR

Co. Tools

Smock-Sluss

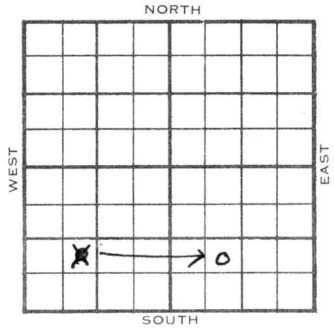
Ft. from N. Line

~~869~~ 900 Ft. from S. Line

1600 Ft. from E. Line

~~920~~ Ft. from W. Line

NE SW ^{SE} SW



1955

ELEVATION
1336'

REPORT FIRST REPORT

8/10

Comm: 8-1-55
13" @765/ Drlg: 910

9-21

7" @ 2711
CO 2716 no fluid to DD hole full wtr.
D & A
Tops: L. 1830
KC 2125
Bartl 2711
M. 2750
Base 3105
V. 3175
S. 3180
T.D. 3188'

ABANDONED

County **Butler** Elev. _____
 Sec. **35** Twp. **26** Rge. **5E**
 Company **Strait Drlg.**
 Farm Name **Gamble** No. **1**

TOPS	DEPTH	LOG	DATUM
Anh.			
Tp.			
H.			
Tr.			
Dg.			
Bl.			
L.			
K.C.			
B.K.C.			
Ce.			
C.			
M.			
M.			
K.			
Mz.			
Me.			
V.			
S.			
S.			
A.			
R.			
Pe.			
G.			
T.D.			

Loc. in Sec. _____
NE SW SW
869' SL
920' WL
 Geol. _____
 Contr. _____
Co. tools
 Pool _____
Smock-Sluss

FIRST REPORT
 AUG 12 '55

Date Comm. **8-1-55**
13" @ 765/ drlg. 910

Co. _____
 Loc. _____
 No. _____
 Sec. _____
 T. _____
 R. _____

SCOUT TICKET

DX-201

Kansas

SEC. <u>35</u>	TWP. <u>26</u>	R. <u>5E</u>
-------------------	-------------------	-----------------

WELL NO. _____

1 Gamble FARM

COMPANY _____

Strait Drlg.

CONTRACTOR _____

CORRECTION

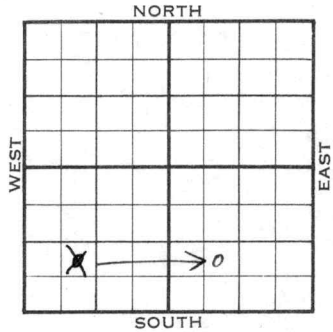
NE SW SE

_____ FT. FROM N. LINE

900 FT. FROM S. LINE

1600 FT. FORM E. LINE

_____ FT. FROM W. LINE



Butler County

LOCATION

RIG UP

DRILLING AND REMARKS:

Reported
NE SW SW

RECORD

PRODUCTION

	CASED	IN.,	FT.
	SAND		
	GAS		
	OIL		
	TOTAL DEPTH		
	1ST 24 HRS. NAT.		
	1ST 24 HRS. AFTER SHOT		
	GAS	CU. FT.	
	DRY HOLE		
	ABANDONED		

DATE AUG 17 1955 SCOUT L. J. Harris

County Butler Elev. 1336
 Sec. 35 Twp. 26 Rge. 5E
 Company Strait Drlg.
 FarmName Gamble No. 1

TOPS	DEPTH	LOG	DATUM
Anh.			
TP.			
H.			
Tr.			
Dg.			
BL.			
L.	<u>1830</u>		<u>494</u>
K.C.	<u>2125</u>		<u>789</u>
Bkt. <u>Bartl</u>	<u>2711</u>		<u>1375</u>
Ce.			
C.			
M.	<u>2750</u>		<u>1414</u>
M. <u>Base</u>	<u>3105</u>		<u>1769</u>
K.			
Mz.			
Ma.			
V.	<u>3175</u>		<u>1839</u>
S.	<u>3180</u>		<u>1844</u>
S.			
A.			
R.			
PE.			
G.			
TD.	<u>3188</u>		

Loc. in Sec. NE SW SE
 Geol. _____
 Contr. _____
 Co. tools _____
 Pool _____
 Smock-Sluss _____

ABANDONED

Date Comm. 8/1/55 SEP 21 1955
13" 765 7" 2711 CO 2716 no fluid to DD
hole full wtr

D & A

Co. No. T. R.