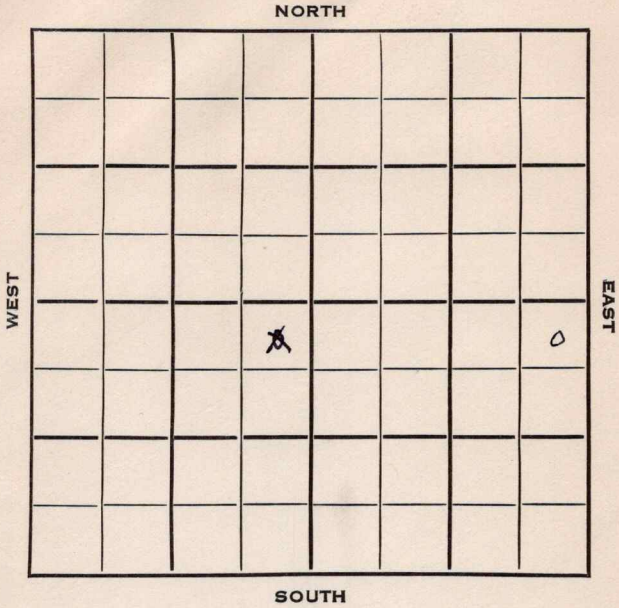


Section 14 Township 27 Range 2E

Well No. #3 Holt (*Holt*)

Company J.P. Gaty



SEC. 14 TWP. 27 R. 2E ✓

WELL NO.

3 Holt

FARM

COMPANY

J. P. Gaty

CONTRACTOR

Morrison Drlg.

Minneha Pool

475  
~~500~~

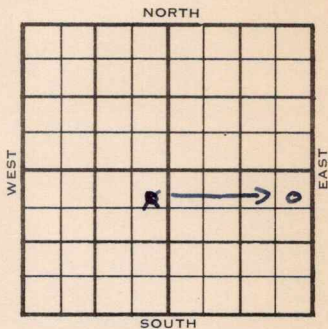
Ft. from N. Line

Ft. from S. Line

330

Ft. from E. Line

Ft. from W. Line



NE NE <sup>SE</sup>  
~~SW~~

1954 ELEVATION 1325' REPORT

2/24 8" @ 90'

5/5 Spud 2-22-54 Oil well TD 3242  
 8" @ 90 KC 2377 Marm 2557  
 Cong. 2811 Miss 2835 Kh. 3079  
 Hunton 3128 Viola 3138 Simp. dol.  
 3151' Simp. sd. 3158 TD 3232  
 7" @ 3232 Arb. 3233 TD 3242  
 Comp. 25 BOPD

**COMPLETED**



Map No. \_\_\_\_\_ Sec. 14 Twp. 27 R. 2E

Well No. 3 Holt

J. P. Gaty Company

**CORRECTION**

Contractor

NE NE SE


SECTION PLAT

475 Ft. from N. Line

\_\_\_\_\_ Ft. from S. Line

330 Ft. from E. Line

\_\_\_\_\_ Ft. from W. Line



Sedgwick County

Location \_\_\_\_\_

Rig up \_\_\_\_\_

Drilling and Remarks:

Reported  
NE NE SW

RECORD

Cased \_\_\_\_\_ in., \_\_\_\_\_ ft.

Sand \_\_\_\_\_

Gas \_\_\_\_\_

Oil \_\_\_\_\_

Total Depth \_\_\_\_\_

PRODUCTION

1st 24 hrs. Nat. \_\_\_\_\_

1st 24 hrs. after shot \_\_\_\_\_

Gas \_\_\_\_\_ Cu. Ft.

Dry Hole \_\_\_\_\_

Abandoned \_\_\_\_\_

Date

MAR 3 1954

J. G. McGEHEE

Scout

