


Form 51-5M-2-29-34703

Map No. **KANSAS** Sec. 19 Twp. 27 R. 2E

Well No. 1 Farm Full

Schwartz et al Company

NORTH



SOUTH

Lot 5 Quad 10 B1K J - Eastborough

Location \_\_\_\_\_

Drilling Remarks \_\_\_\_\_

Rig Up \_\_\_\_\_

Drilling Remarks \_\_\_\_\_

**RECORD**

Cased \_\_\_\_\_ in. \_\_\_\_\_ ft.

Sand \_\_\_\_\_

Gas \_\_\_\_\_

Oil \_\_\_\_\_

Total Depth \_\_\_\_\_

**PRODUCTION**

1st 24 hrs. Nat. \_\_\_\_\_

1st 24 hrs. after shot \_\_\_\_\_

Gas \_\_\_\_\_ cu. ft.

Dry Hole \_\_\_\_\_

Abandoned \_\_\_\_\_

Map No. **KANSAS** Sec. 19 Twp. 27 R. 2E

Well No. 1- Full Farm  
Schwartz et al Company

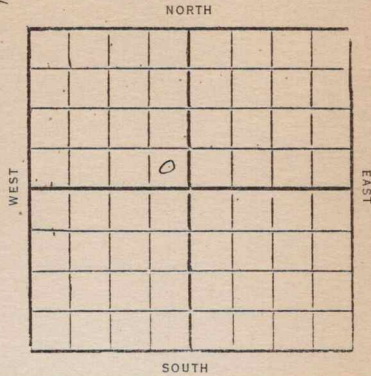
         Ft. from N. Line

320 Ft. from S. Line

520 Ft. from E. Line

         Ft. from W. Line

1931 131K J



Date	Lots 9&10	REPORT
6/17	SD 1373	repairs
6/24	10"-1639	Drilg 1810'
7/1	"	2215
7/8	"	2350
7/15	SD 2600'	
7/22		
7/29	8"-2650	
8/5	T.D. 2700'	fsg tools
8/12	6"-2710'	
8/19	TD 2965'	6" collapsed
8/26	TD 2965'	Fishing
9/2		
9/9		
9/16		
9/23		
9/30	TD 2965'	
10/7	SD 2965'	Preparing to drill by May skid rig

10/14- SD 2965  
May skid rig

- 10/21 —
- 10/28 —
- 11/4 —
- 11/10 —
- 11/18 —
- 11/24 —
- 12/2 —

12/9- TD 2965'  
Repairing rig

- 12/16- SD 2965'
- 12/22- TD 2965'  
S/R 6"-2525'

12/30 —

1932

1/6- SD 2965'

- 1/13 —
- 1/20 —
- 1/27 —
- 2/3 —
- 2/10 —

2/17- TD 2965'  
Trying to drill by 6"

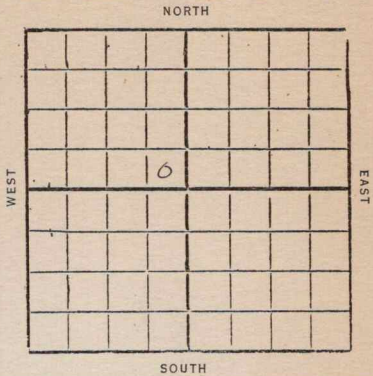
2/26- Dreg 2700 (new hole)

- 3/2 —
- 3/9- Dreg 2760'
- 3/16- SD 2760'
- 3/22 —

Map No. Kansas Sec. 19 Twp. 27 R. 2<sup>E</sup>

Well No. 1- Full Farm  
Schwartz et al Company

         Ft. from N. Line  
320 Ft. from S. Line  
520 Ft. from E. Line  
         Ft. from W. Line



1932

Date	REPORT
3/30	Top Chat 2980
	No show
4/6	TD 2980' trying to drill by 2 jts 5" csg
4/13	—
4/20	—
4/27	—
5/4	—
5/11	—
5/18	—
5/25	TD 2980' Fishing
6/11	—
6/8	—
6/15	—
6/22	—
6/29	—
7/6	—
7/13	Rng 5"-2900' (new hole)
7/20	—
7/27	Cem 5"-2900'
8/3	—

(over)

8/10 - Top Chat 3000-01½  
show oil & water

8/17 - TD 3001½'  
Rng tubing

8/24 —

8/31 - TD 3003  
pump 85 bbl oil and  
lots water 62 hrs

9/7 - Chat 3000-03

TD 3003

Pump 43 bbl oil  
and (est) 100 bbl water  
per day  
Comp

*Sherwood*

12 **KANSAS**

Map No. .... Sec. *19* Twp. *27* R. *2*<sup>E</sup>

Well No. *1* *Hull*

*Schwartz et al* Company

Contractor

**FIRST REPORTS**

..... Ft. from N. Line

*320* Ft. from S. Line

*570* Ft. from E. Line

..... Ft. from W. Line

*Blk 9*  
*lots 9 & 10.*  
*Eastborough.*

**SECTION PLAT**


Location .....

Rig up .....

Drilling and Remarks:

*A/D 1373*  
*engine repair*

**RECORD**

Cased..... in., ..... ft.

Sand .....

Gas .....

Oil .....

Total Depth .....

**PRODUCTION**

1st 24 hrs. Nat. ....

1st 24 hrs. after shot .....

Gas..... Cu. Ft.

Dry Hole .....

Abandoned .....

Date

**JUN 1 7 1931**

192..... **CHAS. L. SHERWOOD** Scout

*Deegman*

E

Map No. 12 **KANSAS** Sec. 19 Twp. 27 R. 2

Well No. 1 *Hull*

*Schwartz et al* Company

Contractor

**COMPLETED**

**SECTION PLAT**

..... Ft. from N. Line

320 Ft. from S. Line

520 Ft. from E. Line

..... Ft. from W. Line


Location.....

Rig up.....

Drilling and Remarks:

*Pump 43 Bbs  
oil and Est 100  
Bbs of water per  
day*

**RECORD**

Cased Phat 3000-3003 in., ..... ft.

Sand.....

Gas.....

Oil.....

Total Depth 3003

**PRODUCTION**

1st 24 hrs. Nat.....

1st 24 hrs. after shot.....

Gas..... Cu. Ft.

Dry Hole.....

Abandoned.....

Date

**SEP-7 1932**

192.....

**CHAS. L. SHERWOOD**

Scout