

O.W.W.O.

Barton

KANSAS.

FORM 51 25M 3-49 PETROL

Section 11 Township 19 Range 12W

Well No. #1 Miller

Company J. G. Dozier
LEWIS DRILL

Wildcat


O.W.W.O.

NORTH

6

WEST

EAST



SOUTH

O.W.W.O. 19

Barton **KANSAS**

12W

Sec. 11

Twp. _____

R. _____

Well No. #1 Miller Farm _____

LEWIS DRLG.
J. C. Dozier

Company _____

Wildcat (Lewis Drlg. **NORTH** Contr.)

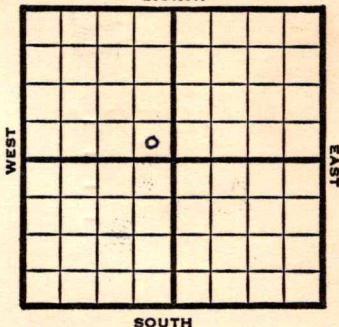
_____ Ft. from N. Line

330' _____ Ft. from S. Line

330' _____ Ft. from E. Line

_____ Ft. from W. Line

SE NW



1949

Elev 1818' REPORT

12/21

RUR

12/28

Surface hole

1950

2/15

TD 3403'

5" @ 3377'

Lans 3104'

Arb. 3374'

Set plug at 3300 in Lans

Perf 24/3295-99

129 BOPD

Comp

COMPLETED

O.W.W.O.

1950

4/5

Lans. 3104' **Arb 3374'**

5" @ 3377'

TD 3405'

Set plug 3286

26/3151-56 SO

26/3126-35 SSO

24/3100-08 SSO

20/3166-73 3/4 bbl. oil

3000 acid

Flow 76 BO 1 hr

Flow 100 BO then stopped

To reacidize.

OVER

1950

4/26 TD 3405'
Lans 3104
Arb. 3374'
5" @ 3377'
TD 3405'
Set plug 3286'
26/3151-56 SO
26/3126-35 SSO
24/3100-08 SSO
20/3166-73
3000 A
1500 A
Flow 180 BOPD
Comp 180 BOPD
Comp

COMPLETED

1952

9/4

Heeb. 2967 Br. Li 3083
Lans. 3104 Arb. 3374
OTD 3403 5" @ 3377 PB 3201
Perf. 3100-73 500 A Sq. 3100-73
DP 3141 63/ 3126-36 3000 A

O.W.W.O.

9/10

Oil Well TD 3403
Heeb. 2967 Br Lime 3083 Lans. 3104
Arb. 3374 OTD 3403 5" @ 3377
PB 3201 Perf/3100-73 500A
Sq. 3100-73 DP 3141 63/3126-36
3000 A S/½ bo ½ bwph PB 3119
27/3110-14 15 go 5 gwph
24/3102-06 2500 A S/1 bo
3/4 bwph DP 3336 P/33 bo
Comp. 33 bopd

COMPLETED

Map No. _____ Sec. 11 Twp. 19 R. 12W

Well No. 1 Miller

J. C. Dozier Company

Lewis Drlg. Contractor

SE NW

FIRST REPORT
SECTION PLAT

_____ Ft. from N. Line

330 Ft. from S. Line

330 Ft. from E. Line

_____ Ft. from W. Line

Barton County

Location _____

Rig up _____

Drilling and Remarks:

R U R

RECORD

Cased _____ in., _____ ft.

Sand _____

Gas _____

Oil _____

Total Depth _____

PRODUCTION

1st 24 hrs. Nat. _____

1st 24 hrs. after shot _____

Gas _____ Cu. Ft.

Dry Hole _____

Abandoned _____

Date

DEC 21 1949 19

S. J. LEWIS Scout

Kansas

Map No. _____ Sec. 11 Twp. 19 R. 12W

Well No. 1 Miller

J. C. Dozier Company

Contractor

SE SE NW


E. 1818
SECTION PLAT

_____ Ft. from N. Line

330 Ft. from S. Line

330 Ft. from E. Line

_____ Ft. from W. Line



Barton County

Curw

Location _____

Rig up _____

Drilling and Remarks:

Lans. 3104
arb. 3374
5" c 3377
T.O. 3405
Set plug 3286
26 / 3151-56 50
26 / 3126-35 50

RECORD

Cased _____ in., _____ ft.

Sand _____

Gas _____

Oil _____

Total Depth 3405

PRODUCTION

1st 24 hrs. Nat. _____

1st 24 hrs. after shot _____

Gas _____ Cu. Ft.

Dry Hole _____

Abandoned _____

Date

APR 26 1950 19

J. E. TYRA Scout

24/3100⁰-08 550
20/3166-73

3000 A
1500 A

7 low 180 bays
Comp. 180 bays

REPRODUCTION:
DATE: _____
OF: _____
BY: _____
FOR: _____
RECORDS

MAY 3 1950

- Scout Cards *Edith*
- Land Small Map
- Land Wall Map *F*
- Tracings
- France Map
- Pierce Map
- Misc.

Kansas

Map No. _____ Sec. 11 Twp. 19 R. 12W

Well No. 1 Miller

J. C. Dozier Company


Contractor

E. 1818

SECTION PLAT

SE NW

_____ Ft. from N. Line
330 Ft. from S. Line
330 Ft. from E. Line
_____ Ft. from W. Line



Barton County

Location _____

Rig up _____

Drilling and Remarks:

5" @ 3377
Lens 3104
arb 3374
Set plug at
3300 in lens
perf 24/3295-99

Date 129 BOPD

FEB 15 1950

RECORD

Cased _____ in., _____ ft.
Sand _____
Gas _____
Oil _____
Total Depth 3403

PRODUCTION

1st 24 hrs. Nat. _____
1st 24 hrs. after shot _____
Gas _____ Cu. Ft.
Dry Hole _____
Abandoned _____

J. E. TYRA

Kansas

O.W.W.O

Map No. _____ Sec. 11 Twp. 19 R. 12W

Well No. 1 Miller

J. C. Dozier Company

Contractor

SE SE NW


O.W.W.O. El. 1818
SECTION PLAT

_____ Ft. from N. Line

330 Ft. from S. Line

330 Ft. from E. Line

_____ Ft. from W. Line



Barton County

Location _____

Rig up _____

Drilling and Remarks:

Lans. 3104

Arb. 3374

5" @ 3377

TD 3405

set plug 3286

26/3151-56 SO

RECORD

Cased _____ in., _____ ft.

Sand _____

Gas _____

Oil _____

Total Depth _____

PRODUCTION

1st 24 hrs. Nat. _____

1st 24 hrs. after shot _____

Gas _____ Cu. Ft.

Dry Hole _____

Abandoned _____

Date

APR 5 1950 19

J. E. TYRA Scout

26/3126-35 SSO

24/3100-08 SSO

20/3166-73 3/4 bbl. oil

3000 acid

flow 76 bo 1 hr.

flow 100 bo then stopped

to reacidize

SORT CARDS
 Land Small Map
 Land Well Map
 Tract
 France Map
 France Map
 Misc.

SECTION 17, T. 11 N., R. 10 W., S. 10

Contractor

Company

O.W.W.O.

County **Barton** State **Kansas**

Sec. **11** (Blk. Twp.) **19** (Sur. Rge.) **12W** Map No.

Operator **Lewis Drlg.**

Well No. **1** Farm **Miller**

Elev. Location **SE SE NW**

330 Ft. From **S** Line **NW**

330 Ft. From **E** Line **Quarter**

1st. Report **SEP 4 1952**

Completion **O.W.W.O.**

Remarks **OWWO**

Spudding Date **O.W.W.O.**

FIRST REPORT

Drlg. Data

Heeb. 2967 Br. line 3083 Lens. 3104

Arb. 3374 OTD 3403 5" @ 3377 PB 3201

Perf/ 3100-73 500 A sq. 3100-73 DP 3141

63/ 3126-36 3000 A

