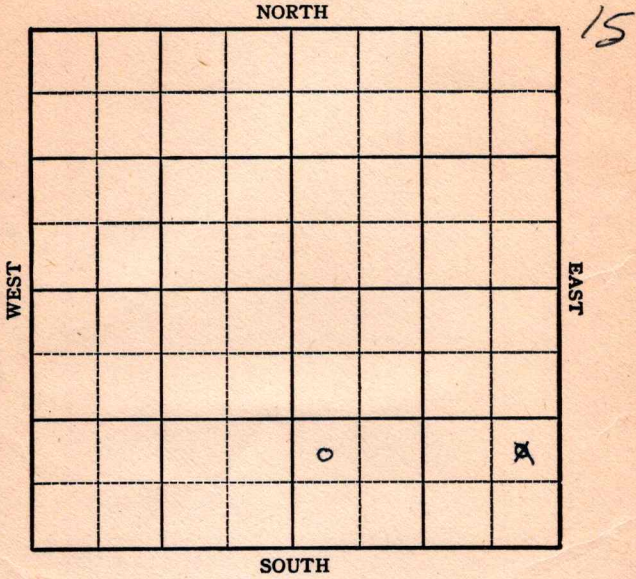


Section 11 Township 19 Range 12-W

Well No. #1 ~~Luille~~ Hammek Bros

Company Lion Oil



Barton **KANSAS**  
19 12W

Sec. 11 Twp. 19 R. 12W

Well No. #1 ~~Luille~~ Hammcke Bros. Farm

Lion Oil Company

Rine Oil Contractor

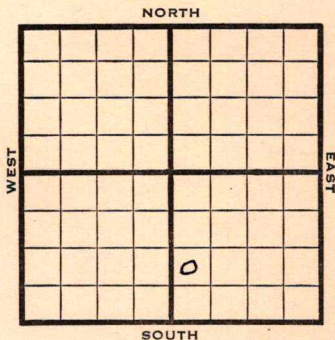
Cheyenne View  
Ft. from N. Line

990'  
Ft. from S. Line

Ft. from E. Line

330'  
Ft. from W. Line

NW SW SE



1950

**Elev 1835**

REPORT

5/10 Rig up

6/21 TD 3390  
8" @ 260

**Anhy 640**

**Heeb 2991**

**Br lime 3105**

**Lans 3123**

DST 3123-95 opn 18 min rec 450' g & ocm

**Arb 3384**

5" @ 3387

24/3182-87

400' oil in hole in 4 hr

100 acid

S/9 bo plus SW

set plug @ 3175

24/3164-72

S/133 bo 33 bw 8 hr

24/3148-52

S/75 bo trace wtr 5 hr

plug @ 3125

18/3122-28

18/3125-31

1000 acid

Flow 9 bo in 40 min

S/3 boph

2000 acid

S/210 boph

pump 80 bo 16 bw 5 hr

Comp 385 bopd 5% wtr

Completed

**COMPLETED**

Cheyenne View

Map No. \_\_\_\_\_ Sec. 11 Twp. 19 R. 12W

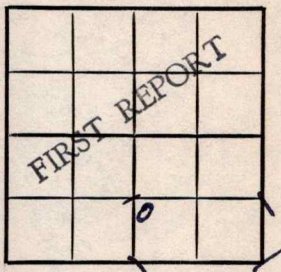
Well No. 1111 Luille

Lion Oil Company

Rine Drlg. Contractor

NW SW SE

**SECTION PLAT**



\_\_\_\_\_ Ft. from N. Line

990 Ft. from S. Line

\_\_\_\_\_ Ft. from E. Line

330 Ft. from W. Line

Barton

Location \_\_\_\_\_

Rig up X

Drilling and Remarks:

**RECORD**

Cased \_\_\_\_\_ in., \_\_\_\_\_ ft.

Sand \_\_\_\_\_

Gas \_\_\_\_\_

Oil \_\_\_\_\_

Total Depth \_\_\_\_\_

**PRODUCTION**

1st 24 hrs. Nat. \_\_\_\_\_

1st 24 hrs. after shot \_\_\_\_\_

Gas \_\_\_\_\_ Cu. Ft.

Dry Hole \_\_\_\_\_

Abandoned \_\_\_\_\_

Date

MAY 10 1950 19

J. E. TYRA Scout

K&B&B

Map No. \_\_\_\_\_ Sec. 11 Twp. 19 R. 12W

Well No. 1 Hammeke Bros.

Lion Oil Company

Contractor \_\_\_\_\_

**CORRECTION**

NW SW SE

**SECTION PLAT**

\_\_\_\_\_ Ft. from N. Line

990 Ft. from S. Line

\_\_\_\_\_ Ft. from E. Line

330 Ft. from W. Line

		●	

Barton County

Location \_\_\_\_\_

Rig up \_\_\_\_\_

Drilling and Remarks:

Reported  
#1 Lucille

**RECORD**

Cased \_\_\_\_\_ in., \_\_\_\_\_ ft.

Sand \_\_\_\_\_

Gas \_\_\_\_\_

Oil \_\_\_\_\_

Total Depth \_\_\_\_\_

**PRODUCTION**

1st 24 hrs. Nat. \_\_\_\_\_

1st 24 hrs. after shot \_\_\_\_\_

Gas \_\_\_\_\_ Cu. Ft.

Dry Hole \_\_\_\_\_

Abandoned \_\_\_\_\_

Date

MAY 31 1950

19 \_\_\_\_\_

J. E. TYRA

Scout

Map No. \_\_\_\_\_ Sec. 11 Twp. 19 R. 12W

Well No. 1 Hammeke Bros.

Lion Oil \_\_\_\_\_ Company

\_\_\_\_\_ Contractor

NW SW SE


E1. 1835  
SECTION PLAT

\_\_\_\_\_ Ft. from N. Line

990 Ft. from S. Line

\_\_\_\_\_ Ft. from E. Line

330 Ft. from W. Line



Barton County

Location \_\_\_\_\_

Rig up \_\_\_\_\_

Drilling and Remarks:

8" @ 260

Anhy 640

Heeb. 2991

Br. line 3105

Lans. 3123

DST 3123-95

open 18 min.

RECORD

Cased \_\_\_\_\_ in., \_\_\_\_\_ ft.

Sand \_\_\_\_\_

Gas \_\_\_\_\_

Oil \_\_\_\_\_

Total Depth 3390

PRODUCTION

1st 24 hrs. Nat. \_\_\_\_\_

1st 24 hrs. after shot \_\_\_\_\_

Gas \_\_\_\_\_ Cu. Ft.

Dry Hole \_\_\_\_\_

Abandoned \_\_\_\_\_

Red. 450' g & ocm

Date

JUN 21 1950 19

J. E. TYRA Scout

Arb. 3384

TD 3390

5" 3387

24/ 3182-87

400' oil hole in 4 hr.

100 acid

S/ 9 bo plus set water

set plug @ 3175

24/ 3164-72

S/ 133 bo 33 bw 8 hr.

set plug @ 3157

24/ 3148-52

S/ 75 bo trace water 5 hr.

plug @ 3125

18/ 3122-28

18/ 3125-31

1000 acid

Flow 9 bo in 40 min.

S/ 3 boph

2000 acid

S/ 210 boph

Pump 80 bo 16 bw 5 hr.

Comp. 385 bopd 5% water

Scout Cards  
Land Small Map  
Land Wall Map  
Tracings  
France Map  
Pierce Map  
Misc.

*Handwritten signature*

RECORD


SECTION 1641

CONTRACTOR

COMPANY

Well No. \_\_\_\_\_

Map No. \_\_\_\_\_

\_\_\_\_\_

\_\_\_\_\_