DX 78-1

O.W.W.O.

Sedgwick

KANSAS

Section 13 Township 29 Range 1W

Well No. #1 Emma Roy

Newman Bros.

Company Shawver & Armour.

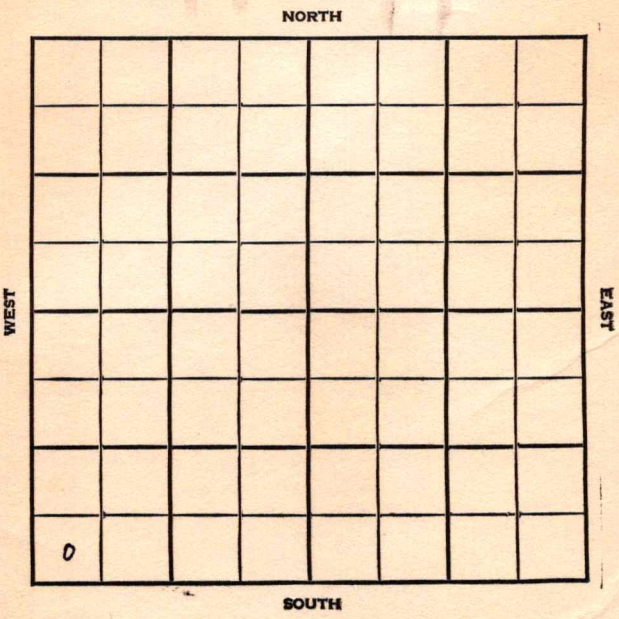

Sedgwick KANSAS

SEC.	TWP.	R.
13	29	1 W

WELL NO.

1 Emma Roy FARM

COMPANY

Shawver & Armour

CONTRACTOR

Co. tools

Wildcat

_____ Ft. from N. Line

330 Ft. from S. Line

_____ Ft. from E. Line

330 Ft. from W. Line

SW SW SW

Liom - BHP

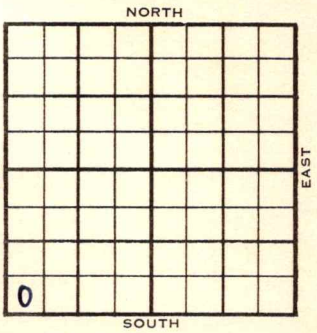

	ELEVATION	REPORT
1955	1282'	
3/9	Stal. 2430' KC 2744'	
3/23	Spud 3-7-55, D&A, TD 3770 8" @ 288 Stal 2430, KC 2769 DST 2868-80, open 1 hr Rec 5' ocm 1000#, Miss 3337, DST 3337- 80 open 1 hr Rec 90' SOCM 210' MSW TD 3770 D&A ABANDONED	

DX-78

FORM 275 FOR SALE BY KANSAS BLUE PRINT CO.

County Sedgwick State Kansas

Sec. 13 (Blk. Twp.) 29 (Sur. Rge.) 1W Map No.

Operator Shawver & Armour

Well No. 1 Farm Emma Roy

Elev. Location SW SW SW



330 Ft. From S Line SW

330 Ft. From W Line Quarter

1st. Report MAR 9 1955

Completion

Remarks Lion - BHP Co. tools

Spudding Date

Drlg. Data Wildcat

Stal. 2430 KC 2744

FABEN GILSTRAP

FORM 275 FOR SALE BY KANSAS BLUE PRINT CO.

County Sedgwick State Kansas

Sec. 13 (Blk. Twp.) 29 (Sur. Rge.) 1W Map No.

Operator Shawver & Armour

Well No. 1 Farm Emma Roy

Elev. 1282 Location SW SW SW



330 Ft. From S Line SW

330 Ft. From W Line Quarter

1st. Report

Completion MAR 2 3 1955

Remarks Wildcat

Co. tools

Spudding Date 3-7-55

Drlg. Data D & A TD 3770

8" @ 288 Stal. 2430 KC 2769

DST 2868-80 open 1 hr. Rec. 5' ocm

1000# Miss. 3337 DST 3337 -80

open 1 hr. Rec. 90' socm 210' msw

TD 3770

D & A

FABEN GILSTRAP

O.W.W.O.

FORM 513 SUNRAY

County Sedgwick Elev.

Sec. 13 Twp. 29 Rge. 1W

Company Newman Bros.

Farm Name Emma Ray No. 1

TOPS	DEPTH	LOG	DATUM
Anh.			
Tp.			
H.			
Tr. Stal.	2440		
Dg.			
B.L.			
L.			
K.C.	2772		
B.K.C.	2978		
Ce.			
C.			
M.			
M.	3337		
K.			
Mz.			
Mo.			
V.			
S.			
S.	3740		
A			
R.			
P€.			
G.			
T.D.	3770		

Loc. in Sec. SW SW SW

OWWO

Geol.

Contr. F. Raymond

Pool

NOV 21 '56

FIRST REPORT

Date Comm. OTD 3770

DST 2878-90 open 45 min. rec. 5' socm

1000# DST 3341-80 open 1 hr.

rec. 600' gas 90' so & gcm

210' muddy sw 1250#

New infor - Washed hole down and set

pipe

28

Co. Lse. No. Sec. T. R.

FORM 513 SUNRAY

County Sedgwick Elev.

Sec. 13 Twp. 29 Rge. 1W

Company Newman Bros.

Farm Name Emma Roy No. 1

TOPS	DEPTH	LOG	DATUM
Anh.			
Tp.			
H.			
Tr. Stal.	2440		
Dg.			
B.L.			
L.			
K.C.	2772		
B.K.C.	2978		
Ce.			
C.			
M.			
M.	3337		
K.			
Mz.			
Mo.			
V.			
S.			
S.	3740		
A			
R.			
P€.			
G.			
T.D.	3770		

Loc. in Sec. SW SW SW

OWWO

Geol.

Contr. E. Raymond

Pool

MAY 1 '57

COMPLETE

Co. Lse. No. Sec. T. R.

Date Comm. call Pat Raymond.

DST 2878-90 open 45 min. rec. 5' socm 1000# DST 3341-80 open 1 hr. rec. 600' gas 90' so & gcm 210' muddy sw 1250#

New infor - Washed hole down and set pipe NOV 28 '56 Tite hole Pipe set

DEC 5 '56 DEC 12 '56 ✓ DEC 19 '56 ✓ DEC 26 '56

JAN 2 '57 JAN 9 PF 3368-72

3360-67 tst 4 Bwph

FORM 513-1 SUNRAY

60 gal acid tst 14 BFph +550 PF 3350-56 1/2 no tst PF 3360-63 100 acid tst 5 BFph (50% oil) 1/2 tst 12 BFph +550 FU 2850' Fluid (50' oil) Sqd All PF's PF 3350-56 1/4 & 6 BFph (5% oil)

JAN 15 '57 JAN 23 '57 ✓ JAN 30 '57 (Pat Laymon)

T&R FEB 6 '57 FEB 13 '57 W.O. pump unit FEB 20 '57 PoP FEB 27 '57 X MAR 6 '57

MAR 13 '57 MAR 20 '57 MAR 27 '57 APR 3 '57 APR 10 '57

APR 17 '57 APR 24 '57 MAY 1 '57 P. 6 Bopd +110 BWpd S.D. wo SWD well

13-29-1W