

KANSAS

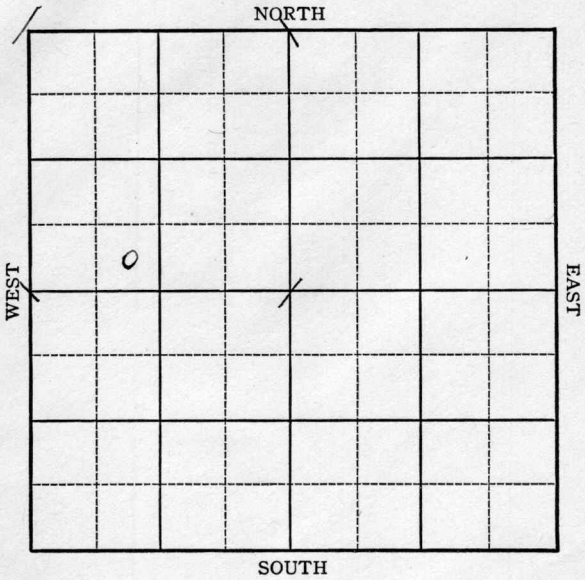
Bulter

FORM 51 5M 1-42 PETROL

Section 18 Township 25 Range 4-E

Well No. #1 Joseph

Company Branine & Goering



Sec. 18 Twp. 25 R. 4-E

Well No. #1 Joseph Farm

Branine & Goering Company

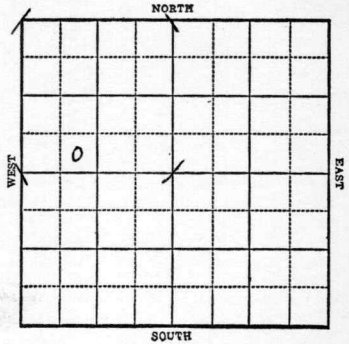
Miscellaneous

 Ft. from N. Line

330 Ft. from S. Line

 Ft. from E. Line

990 Ft. from W. Line



1943

R E P O R T

4/21 Location.

4/28 Cellar.

5/5 "

5/12 Machine

5/19 "

5/26 "

6/2 Drlg. 495

6/9 12" @ 87'
10" @ 1210
Drlg. 1270'

6/16 8" @ 1587'
Drlg. 1900'

6/23 6" 2080'
Drlg. 2470'

6/30 Miss 2681
Drlg. 2687'

7/7 5" @ 2678
1500 acid pump 9 oil PH 2 hrs.

7/15 " " " "

7/21 " " "

7/28 Miss. 2681
5" @ 2678'
T.D. 2687'
1500 acid
Pump 60 Pot. Gravity 38.2

COMPLETED

KANSAS

Butler

Map No. 14 Sec. 18 Twp. 25 R. 4E

Well No. 1 Joseph

Branine & Goering Company

FIRST REPORT Contractor

SE SW NW

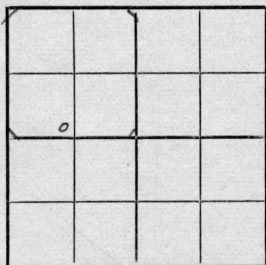
SECTION PLAT

_____ Ft. from N. Line

330 Ft. from S. Line

_____ Ft. from E. Line

990 Ft. from W. Line



MISCELLANEOUS

Location XXX

Rig up _____

Drilling and Remarks:

RECORD

Cased _____ in., _____ ft.

Sand _____

Gas _____

Oil _____

Total Depth _____

PRODUCTION

1st 24 hrs. Nat. _____

1st 24 hrs. after shot _____

Gas _____ Cu. Ft.

Dry Hole _____

Abandoned _____

Date

APR 21 1943 19

S. J. LEWIS Scout

KANSAS

Butler

Map No. 18 Sec. 18 Twp. 25 R. 4E

Well No. 1 Joseph

Branine & Goering Company

COMPLETED Contractor

SE SW NW

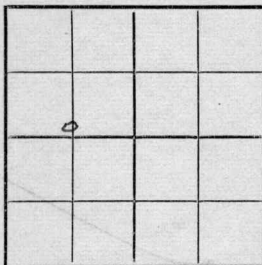
SECTION PLAT

_____ Ft. from N. Line

330 Ft. from S. Line

_____ Ft. from E. Line

990 Ft. from W. Line



MISCELLANEOUS

Location _____

Rig up _____

Drilling and Remarks:

Miss 2681

5" @ 2678.

1500 acid

Pump 60 R.D.

382 lbs

RECORD

Cased _____ in., _____ ft.

Sand _____

Gas _____

Oil _____

Total Depth 2687

PRODUCTION

1st 24 hrs. Nat. _____

1st 24 hrs. after shot _____

Gas _____ Cu. Ft.

Dry Hole _____

Abandoned _____

Date

JUL 28 1943 19

S. J. LEWIS Scout