

KANSAS

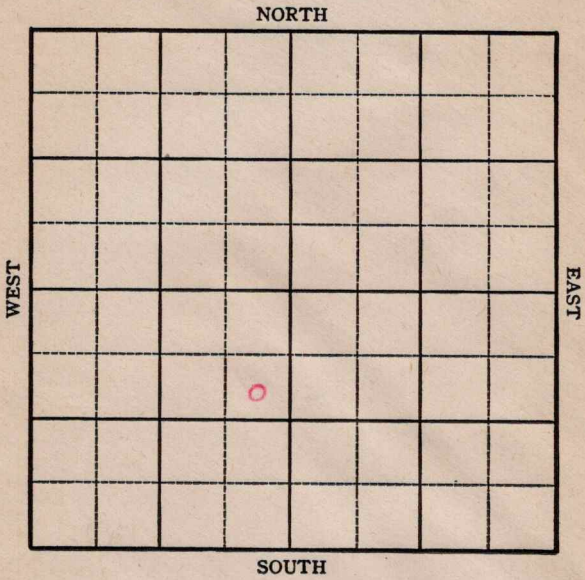
Butler

FORM 51 5M PETROL

Section 18 Township 27 Range 3E

Well No. 1 Bocker

Company J. P. Gaty



Sec. 18 Twp. 27 R. 3-E

Well No. #1 Bocker Farm

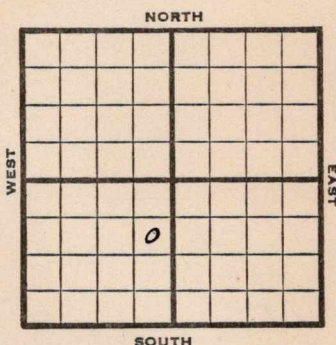
J. P. Gaty Company

990 Ft. from N. Line

_____ Ft. from S. Line

330 Ft. from E. Line

_____ Ft. from W. Line



SE NE SW

1945	Elev. 1356'	REPORT
10/24		Location
10/31	"	"
11/7	"	"
11/14	Drlg. 190'	
11/21	Drlg. 1275'	
11/28	Drlg. 1900'	
12/5	Lans 2020 10" @ 2020 2300 Run 8"	
12/12	KC 2343 2500 UR 8"	
12/20	T.D. 25 75' 8" - 2500'	Fsg.
12/29	" " "	
1946		
1/10	" 2860 "	
1/17	Miss 2960' UR 8" 6"	
1/24	Miss 2860' (Corrected) 2860' UR 6" (Corrected)	
1/31	Drlg. 2970'	
2/7	3150' run 5".	
2/14	5" - 3164' Arb. 3255' T.D. 3270' HFW PB to 2150'	
2/21	P.B. to 2876' 1000 acid.	
2/27	Arb. 3255 TD 3270'	

ABANDONED

KANSAS

Kansas Pool Name Miscellaneous

Map No. 12 Sec. 18 Twp. 27 R. 3E

Well No. 1 Bocker

J.P. Gaty Company

FIRST REPORT

Contractor

SE NE SW


SECTION PLAT

990 Ft. from N. Line

_____ Ft. from S. Line

330 Ft. from E. Line

_____ Ft. from W. Line



Butler County

Location X

Rig up _____

Drilling and Remarks:

RECORD

Cased _____ in., _____ ft.

Sand _____

Gas _____

Oil _____

Total Depth _____

PRODUCTION

1st 24 hrs. Nat. _____

1st 24 hrs. after shot _____

Gas _____ Cu. Ft.

Dry Hole _____

Abandoned _____

Date

OCT 24 1945

19

S. J. LEWIS

Scout

Kansas Pool Name Miscellaneous

Map No. 12 Sec. 18 Twp. 27 R. 3E

Well No. 1 Bocker

J. P. Gaty Company

ABANDONED Contractor

SE NE SW

E 11856
SECTION PLAT

990 Ft. from N. Line

_____ Ft. from S. Line

330 Ft. from E. Line

_____ Ft. from W. Line

Butler County

Location _____

Rig up _____

Drilling and Remarks:

Ar Y3255

RECORD

Cased _____ in., _____ ft.

Sand _____

Gas _____

Oil _____

Total Depth 8270

PRODUCTION

1st 24 hrs. Nat. _____

1st 24 hrs. after shot _____

Gas _____ Cu. Ft.

Dry Hole _____

Abandoned _____

Date

FEB 27 1946 19

S. J. LEWIS Scout