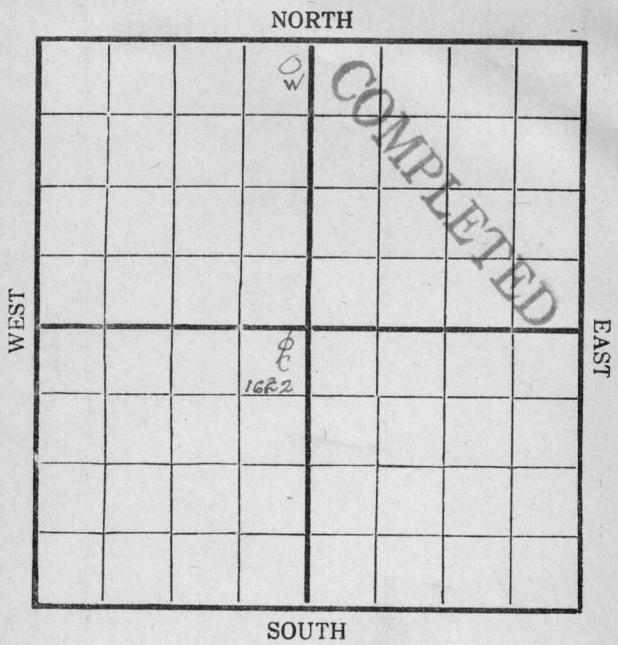


Map No. _____ Sec. 10 Twp. 23 R. 14

Well No. 1- Pitches Farm _____
Owen et al Company _____



Location _____

Rig Up 10/18/16

Drilling Remarks:

Drilling Remarks:

R 21: 10/25 = 11/1
L 0: 11/1
Spudding = 11/9
150 = 11/17
600 = 11/20
1175 = 11/28
1300 = 12/16
1620 = 12/21 = 12/27

RECORD

PRODUCTION

Cased _____ in _____ Ft.
 Sand _____
 Gas _____
 Oil _____
 Total Depth _____

1st 24 hrs. Nat. _____
 1st 24 hrs. after shot _____
 Gas _____ Cu. Ft. _____
 Dry Hole _____
 Abandoned _____

Copper

Map No. Sec. *10* Twp. *73* R. *14*

Well No. *1* *Filcher*

Moore & Co Company

Contractor

FIRST REPORTS
ABANDONEDS

SECTION PLAT

	<i>o</i>		

..... Ft. from N. Line

..... Ft. from S. Line

..... Ft. from E. Line

..... Ft. from W. Line

Location.....

Rig up.....

Drilling and Remarks:

RECORD

Cased..... in., ft.

Sand.....

Gas.....

Oil.....

Total Depth *1622*

PRODUCTION

1st 24 hrs. Nat.....

1st 24 hrs. after shot.....

Gas..... Cu. Ft.

Dry Hole

Abandoned

Date

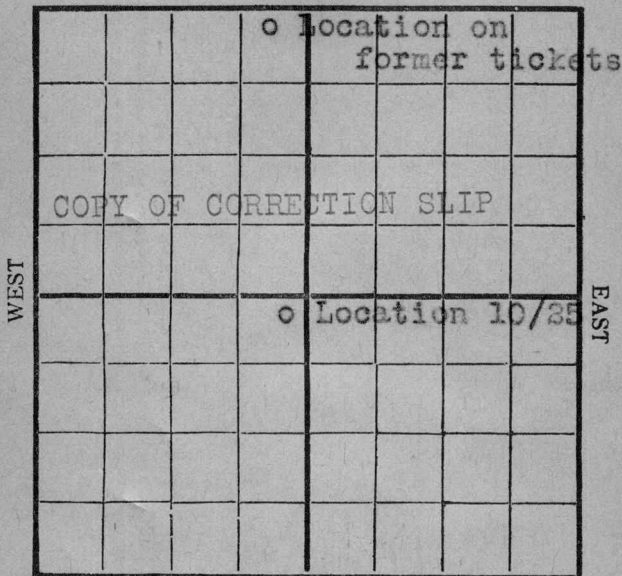
1/1/17 192.....

Sherwood

Scout

Map No. _____ Sec. **10** Twp. **23** R. **14**
 Well No. **1 Pitcher** Farm _____
Owen et al. Company _____

NORTH



SOUTH

Location _____
 Rig Up _____
 Drilling and remarks _____
**Which location
 is correct?**

RECORD

Cased _____ in. _____ Ft.
 Sand _____
 Gas _____
 Oil _____
 Total Depth _____

PRODUCTION

1st 24 hrs. Nat. _____
 1st 24 hrs. after shot _____
 Gas _____ Cu. Ft.
 Dry Hole _____
 Abandoned _____

Date


11/1/16, 191____ Scout

Map No. _____ Sec. 10 Twp. 23 R. 14

Well No. 1 Pulcher Farm _____

Overstreet - ab Company _____

NORTH



SOUTH

Location _____

Rig Up _____

Drilling and remarks _____

RECORD

Cased _____ in. _____ Ft.

Sand _____

Gas _____

Oil _____

Total Depth _____

PRODUCTION

1st 24 hrs. Nat. _____

First 24 hrs. after shot _____

Gas _____ Cu. Ft.

Dry Hole _____

Abandoned _____


Date

10/25, 1916

Mulford Scout

Map No. _____ Sec. 10 Twp. 23 R. 14
 Well No. 1 Pitcher Farm _____
Owen et al. Company _____

NORTH



SOUTH

Location _____
 Rig Up _____
 Drilling and remarks _____
 Which location
 is correct?

RECORD

Cased _____ in. _____ Ft.
 Sand _____
 Gas _____
 Oil _____
 Total Depth _____


PRODUCTION

1st 24 hrs. Nat. _____
 1st 24 hrs. after shot _____
 Gas _____ Cu. Ft.
 Dry Hole _____
 Abandoned _____

Date 11/1/16, 191 _____ Wilford Scout

Map No. _____ Sec. 10 Twp. 23 R. 14
 Well No. 1 Pelcher Farr
Cover et al Company

NORTH



SOUTH

Location ✓
 Rig Up _____
 Drilling and remarks _____

RECORD

Cased _____ in. _____ Ft.
 Sand _____
 Gas _____
 Oil _____
 Total Depth _____


PRODUCTION

1st 24 hrs. Nat. _____
 First 24 hrs. after shot _____
 Gas _____ Cu. Ft.
 Dry Hole _____
 Abandoned _____

Date 11/1, 1916 Melford Scout

Map No. _____ Sec. 10 Twp. 23 R. 14
Well No. 1 Pelcher Farm _____
Owens et al Company _____

NORTH



SOUTH

Location _____
Rig Up _____
Drilling and remarks _____

RECORD

Cased _____ in. _____ Ft.
Sand _____
Gas _____
Oil _____
Total Depth _____


PRODUCTION

1st 24 hrs. Nat. _____
First 24 hrs. after shot _____
Gas _____ Cu. Ft.
Dry Hole _____
Abandoned _____

Date _____
1/1, 1916 W. Milford Scout _____

Map No. _____ Sec. 10 Twp. 23 R. 14
 Well No. 1 Pelcher Farm _____
Crown et al Company _____

NORTH



SOUTH

Location _____

Rig Up _____

Drilling and remarks

Spudding

RECORD

Cased _____ in. _____ Ft.

Sand _____

Gas _____

Oil _____

Total Depth _____

PRODUCTION

1st 24 hrs. Nat. _____

First 24 hrs. after shot _____

Gas _____ Cu. Ft.

Dry Hole _____

Abandoned _____


Date

11/9, 1916 Melford Scout

Map No. _____ Sec. 10 Twp. 23 R. 14

Well No. 1 Pitkin Farm
Green et al Company

NORTH



SOUTH

Location _____
 Rig Up _____
 Drilling and remarks
150

RECORD

Cased _____ in. _____ Ft.
 Sand _____
 Gas _____
 Oil _____
 Total Depth _____


PRODUCTION

1st 24 hrs. Nat. _____
 First 24 hrs. after shot _____
 Gas _____ Cu. Ft.
 Dry Hole _____
 Abandoned _____

Date 11/17, 1916 Melford Scout

Map No. _____ Sec. 10 Twp. 23 R. 14
 Well No. 1 Pilcher Farm _____
Allen et al Company _____

NORTH



SOUTH

Location _____
 Rig Up _____
 Drilling and remarks _____

600

RECORD

Cased _____ in. _____ Ft.
 Sand _____
 Gas _____
 Oil _____
 Total Depth _____

PRODUCTION

1st 24 hrs. Nat. _____
 First 24 hrs. after shot _____
 Gas _____ Cu. Ft.
 Dry Hole _____
 Abandoned _____

Date


11/20, 1916 Melford Scout

Map No. _____ Sec. 10 Twp. 23 R. 14

Well No. 1 Pilobun Farm _____

Queen et al Company _____

NORTH



SOUTH

Location _____

Rig Up _____

Drilling and remarks

1175

RECORD

Cased _____ in. _____ Ft.

Sand _____

Gas _____

Oil _____

Total Depth _____

PRODUCTION

1st 24 hrs. Nat. _____

First 24 hrs. after shot _____

Gas _____ Cu. Ft.

Dry Hole _____

Abandoned _____

Date


11/25, 1916 Mulford Scout

Map No. _____ Sec. 10 Twp. 23 R. 14

Well No. 1 Pelcher Farm _____

Quinn et al Company _____

NORTH



SOUTH

Location _____

Rig Up _____

Drilling and remarks

1300

RECORD

Cased _____ in. _____ Ft.

Sand _____

Gas _____

Oil _____

Total Depth _____

PRODUCTION

1st 24 hrs. Nat. _____

1st 24 hrs. after shot _____

Gas _____ Cu. Ft.

Dry Hole _____

Abandoned _____


Date

12/6, 1916, Wulfrid Scout

Map No. _____ Sec. 10 Twp. 23 R. 14

Well No. 1 Pilcher Farm
Quinn et al Company

NORTH



SOUTH

Location _____
 Rig Up _____
 Drilling and remarks _____

1300

RECORD

Cased _____ in. _____ Ft.
 Sand _____
 Gas _____
 Oil _____
 Total Depth _____


PRODUCTION

1st 24 hrs. Nat. _____
 1st 24 hrs. after shot _____
 Gas _____ Cu. Ft.
 Dry Hole _____
 Abandoned _____

Date 12/5, 1916, Welford Scout

Map No. _____ Sec. 10 Twp. 23 R. 14
 Well No. 1 Pilcher Farm _____
Over-land Company _____

NORTH



SOUTH

Location _____
 Rig Up _____
 Drilling and remarks _____

RECORD
 Cased _____ in. _____ Ft.
 Sand _____
 Gas _____
 Oil _____
 Total Depth _____

PRODUCTION
 1st 24 hrs. Nat. _____
 1st 24 hrs. after shot _____
 Gas _____ Cu. Ft.
 Dry Hole _____
 Abandoned _____


1620
got Miss L.
1600

Date 12/21, 1916, Wulford Scout

Map No. _____ Sec. 10 Twp. 23 R. 14

Well No. 1 Pelcher Farm _____
Chen et al Company _____

NORTH



SOUTH

Location _____
 Rig Up _____
 Drilling and remarks _____

S.D. 16 20

RECORD

Cased _____ in. _____ Ft.
 Sand _____
 Gas _____
 Oil _____
 Total Depth _____

PRODUCTION

1st 24 hrs. Nat. _____
 1st 24 hrs. after shot _____
 Gas _____ Cu. Ft.
 Dry Hole _____
 Abandoned _____


Date 1/27, 1916, Mulford Scout

Map No. _____ Sec. 10 Twp. 23 R. 14

Well No. 1 Pilcher Farm _____

Company _____

Coffey Co. NORTH



SOUTH

Location _____

Rig Up Standard

Drilling and remarks _____

RECORD

Cased _____ in. _____ Ft.

Sand _____

Gas _____

Oil _____

Total Depth _____

PRODUCTION

1st 24 hrs. Nat. _____

1st 24 hrs. after shot _____

Gas _____ Cu. Ft.

Dry Hole _____

Abandoned _____

Date


10/104, 1916 Wilford, Scout

Map No. _____ Sec. 10 Twp. 23 R. 14

Well No. 1 Pilcher Farm _____

Company _____

NORTH



SOUTH

Location _____
 Rig Up _____
 Drilling and remarks _____

RECORD

Cased _____ in. _____ Ft.
 Sand _____
 Gas _____
 Oil _____
 Total Depth _____


PRODUCTION

1st 24 hrs. Nat. _____
 1st 24 hrs. after shot _____
 Gas _____ Cu. Ft.
 Dry Hole _____
 Abandoned _____

Date 10/15, 1916 Welford Scout

Map No. _____ Sec. 10 Twp. 23 R. 14
 Well No. 1 Outshun Farm _____
Green et al Company _____

NORTH



SOUTH

Location _____
 Rig Up _____
 Drilling and remarks _____

Miss Line
1600

RECORD

Cased _____ in. _____ Ft.
 Sand _____
 Gas _____
 Oil _____
 Total Depth 1622

PRODUCTION

1st 24 hrs. Nat. _____
 1st 24 hrs. after shot _____
 Gas _____ Cu. Ft.
 Dry Hole _____
 Abandoned 1622

Date _____

74, 1917 Welford Scout