

KANSAS

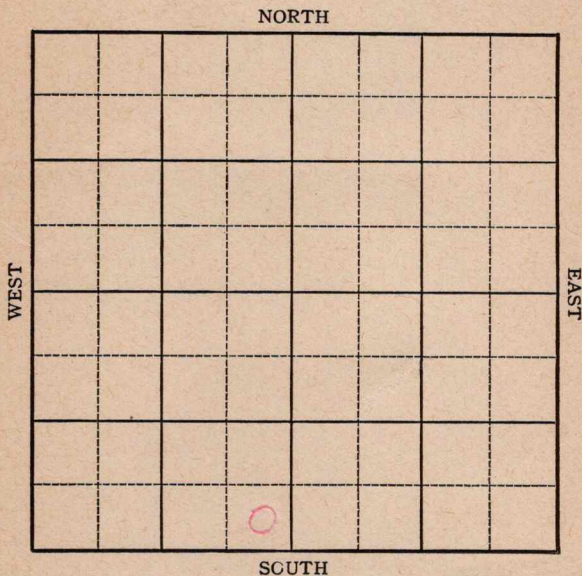
Butler County

FORM 51 5M 11-44 PETROL

Section 26 Township 27 Range 3E

Well No. #1 L. G. Hutchings

Company Texas



26 **KANSAS**

27S

3E

Sec. _____ Twp. _____ R. _____

Well No. #1 L. G. Hutchings Farm _____

Texas Co. Company _____

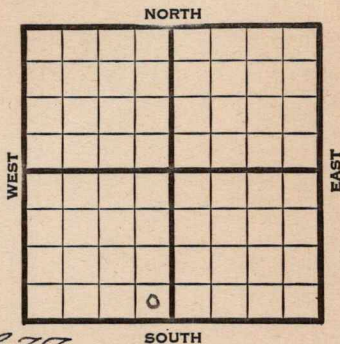
Miscellaneous

_____ Ft. from N. Line

330 _____ Ft. from S. Line

330 _____ Ft. from E. Line

_____ Ft. from W. Line



SE SW

Lev. 1277

SOUTH

1945

REPORT

4-4 Rigging up rotary.

4/12 8" @ 129

Drlg. 3171

4/20 Miss 2765-2860

4/25 Lans 1880

KC 2259

Miss 2759

Arb 3060

TD 3105'

ABANDONED

Pool Name Miscellaneous

Map No. 812 Sec. 26 Twp. 27 R. 3E

Well No. 1 L. G. Hutchings

Texas Company

FIRST REPORT

Contractor

SE SW

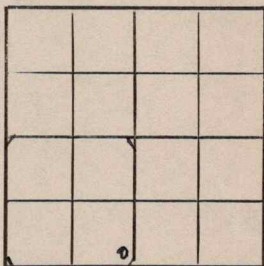
SECTION PLAT

_____ Ft. from N. Line

330 Ft. from S. Line

330 Ft. from E. Line

_____ Ft. from W. Line



Butler

Location _____

Rig up _____

Drilling and Remarks:
RUR

RECORD

Cased _____ in., _____ ft.

Sand _____

Gas _____

Oil _____

Total Depth _____

PRODUCTION

1st 24 hrs. Nat. _____

1st 24 hrs. after shot _____

Gas _____ Cu. Ft.

Dry Hole _____

Abandoned _____

Date

APR 4 1945 19 _____

S. J. LEWIS Scout

