FORM 51

Butler KANSAS

Section 25 Township 27 Range 3E

Well No. 1 A. Duvall

Company Saco Oil

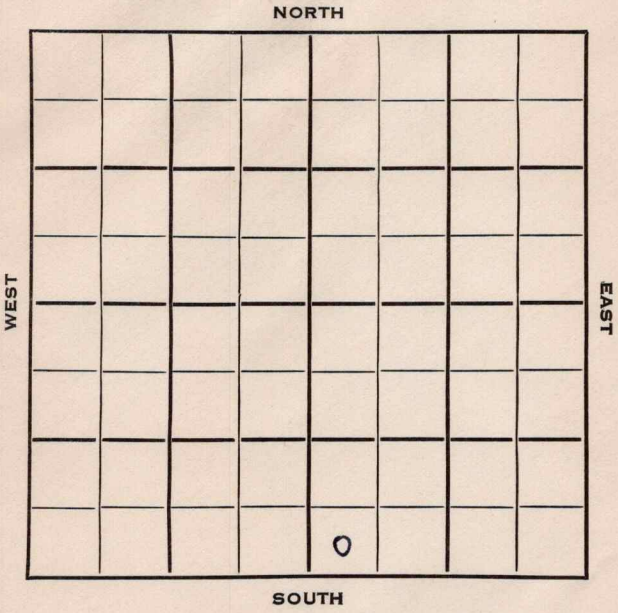

Butler KANSAS

| SEC. | TWP. | R. |
|---|---|---|
| 25 | 27 | 3 E |

WELL NO.

# 1 A. Duvall FARM
COMPANY

Saco Oil
CONTRACTOR

Saco Oil

_____ Ft. from N. Line

330 Ft. from S. Line

_____ Ft. from E. Line

330 Ft. from W. Line

SW SW SE

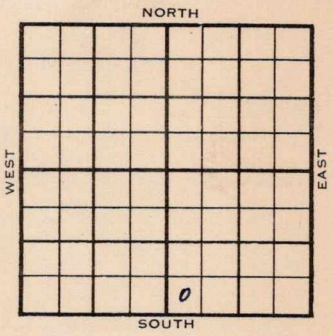


| | ELEVATION | REPORT |
|---|---|---|
| 1953 | 1321' | |
| 12/30 | | 15" @ 200<br>Drlg. 635' |
| 1954<br>1/27 | | Spud 12-18-53<br>D&A<br>TD 3039'<br>15" @ 200'<br>13" @ 894'<br>10" @ 1847'<br>Lans 1985', KC 2248'<br>8" @ 2403'<br>Miss 2735'<br>7" @ 2826'<br>Arb. 3030'<br>TD 3039'<br>D&A |

ABANDONED

DX-78

FORM 275 FOR SALE BY KANSAS BLUE PRINT CO.

County Butler State Kansas

Sec. 25 (Blk. / Twp.) 27 (Sur. / Rge.) 3E Map No.

Operator Saco Oil

Well No. 1 Farm A. Duvall

Elev. Location SW SW SE




330 Ft. From S Line SE

330 Ft. From W Line Quarter

1st. Report DEC 30 1953

Completion

Remarks Saco Oil - Contr.

Spudding Date

Drlg. Data

15" @ 200 drlg. 635

J. G. McGEHEE

FORM 275 FOR SALE BY KANSAS BLUE PRINT CO.

County Butler State Kansas

Sec. 25 (Blk. Twp.) 27 (Sur. Rge.) 3E Map No.

Operator Saco Oil

Well No. 1 Farm A. Duvall

Elev. 1321 Location SW SW SE




330 Ft. From S Line SE

330 Ft. From W Line Quarter

1st. Report

Completion JAN 27 1954

Remarks

Saco Oil - Contr.

Spudding Date 12-18-53

Drlg. Data D & A TD 3039

15" @ 200 13" @ 894 10" @ 1847

Lans. 1985 KC 2248 8" @ 2403

Miss. 2735 7" @ 2826 Arb. 3030

TD 3039

D & A

J. G. McGEHEE