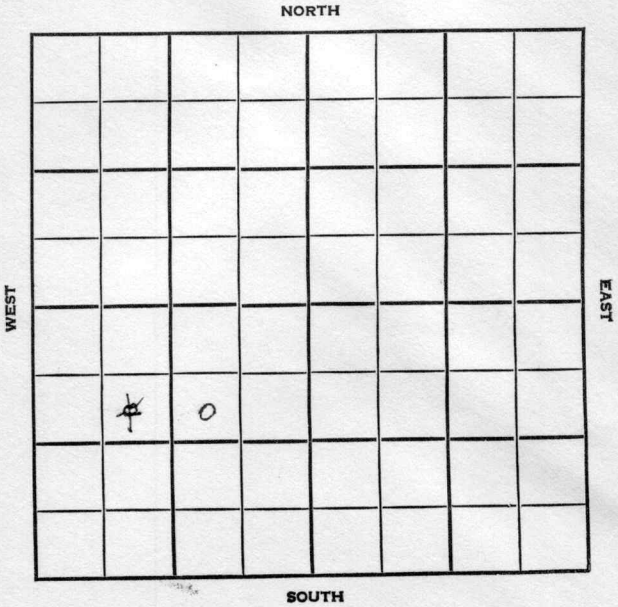


Section 29 Township 28 Range 1E

Well No. #4 Clarksdale

Company O. A. Sutton



Sedgwick KANSAS

| | | |
|------|------|----|
| SEC. | TWP. | R. |
| 29 | 28 | 1E |

WELL NO. 4 Clarksdale FARM

COMPANY

CONTRACTOR O. A. Sutton

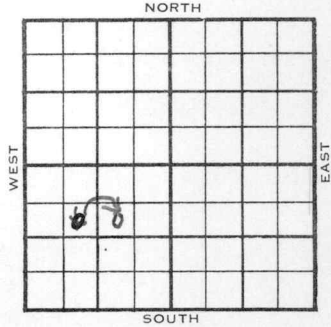
Murfin Drlg.
Gladys Pool

990900 Ft. from N. Line

_____ Ft. from S. Line

_____ Ft. from E. Line

9901650 Ft. from W. Line



SW NE
SE NW SW

| | | |
|------|-----------|--------|
| | ELEVATION | REPORT |
| 1955 | | |

4/13 Spud 4-8-55
8" @ 160'
rlg. 1287'

SCOUT TICKET

DX-201

Kansas

SEC.

29

TWP.

28

R.

1E

WELL NO.

4 Clarksdale

FARM

COMPANY

O. A. Sutton

CONTRACTOR

CORRECTION

SW NE SW

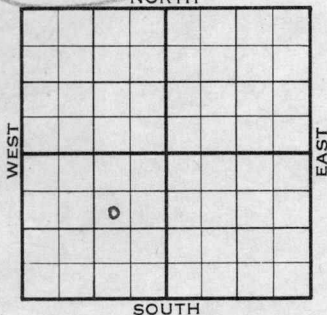
NORTH

900 FT. FROM N. LINE

FT. FROM S. LINE

FT. FORM E. LINE

1650 FT. FROM W. LINE



Sedgwick County

LOCATION

RIG UP

DRILLING AND REMARKS:

Reported
SE NW SW

RECORD

CASED IN., FT.

SAND

GAS

OIL

TOTAL DEPTH

PRODUCTION

1ST 24 HRS. NAT.

1ST 24 HRS. AFTER SHOT

GAS CU. FT.

DRY HOLE

ABANDONED

DATE

APR 27 1955

SCOUT

FABEN GILSTRAP