


Section 26 Township 28 Range 2E

Well No. #1 Trustee

Company J. P. Gaty



Sedgwick

KANSAS

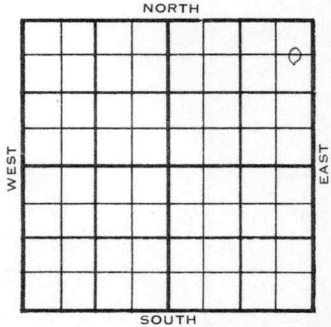
SEC.	TWP.	R.
26	28	2E

WELL NO. **1 Trustee** FARM

COMPANY **J. P. Gaty**

CONTRACTOR **Harold Martin**  
**Wildcat**

660' Ft. from N. Line  
 \_\_\_\_\_ Ft. from S. Line  
330' Ft. from E. Line  
 \_\_\_\_\_ Ft. from W. Line



C E  $\frac{1}{2}$  NE NE

1955	ELEVATION	REPORT
------	-----------	--------

6/1  
6/8

KC 2512  
D<sub>r</sub>lg 2635  
D&A

Tops	Depth	Datum
KC	2512	1146
BKC	2725	1359
M.	2985	1619
K.	3216	1850
S.	3275	1909
A.	3345	1979
TD.	3350	

**ABANDONED**

County Sedgwick State Kansas

Sec. 26 (Blk. Twp.) 28 (Sur. Rge.) 2E Map No.

Operator J. P. Gaty

Well No. 1 Farm Trustee

Elev. \_\_\_\_\_ Location C E  $\frac{1}{2}$  NE NE


660 Ft. From N Line NE

330 Ft. From E Line Quarter

1st. Report JUN 1 1955

Completion \_\_\_\_\_

Remarks \_\_\_\_\_


Harold Martin - Contr.

Spudding Date \_\_\_\_\_

**FIRST REPORT**

Drlg. Data Wildcat

KC 2512 drlg. 2635



County Sedgwick ✓ Elev. 1362 DF  
1366 RB  
 Sec. 26 Twp. 28 Rge. 2E  
 Company J. P. Gaty  
 Farm Name Trustee No. 1

TOPS	DEPTH	LOG	DATUM
Anh.			
Tp.			
H.			
Tr.			
Dg.			
Bl.			
L.			
K.C.	<u>2512</u>		<u>1146</u>
B.K.C. <u>Naxon</u>	<u>2725</u>		<u>1359</u>
Ce.			
C.			
M.	<u>2985</u>		<u>1619</u>
M.			
K.	<u>3216</u>		<u>1850</u>
Mz.			
Mq.			
V.			
S.	<u>3275</u>		<u>1909</u>
S.			
A	<u>3345</u>		<u>1979</u>
R.			
Pe.			
G.			
T.D.	<u>3350</u>		

Loc. in Sec. C E  $\frac{1}{2}$  NE NE

Geol. \_\_\_\_\_  
 Contr Martin

Pool Wildcat

**ABANDONED**

JUN 8 '55

Date Comm. 5-28-55

D & A

Co. Lse. No. Sec. T. R.