


Section 10 Township 28 Range 3-E

Well No. #1 Metzger

Company D S Hager



Sec. 10 Twp. 28 R. 3E

Well No. #1 Metzger Farm

D. S. Hager Company

Wildcat

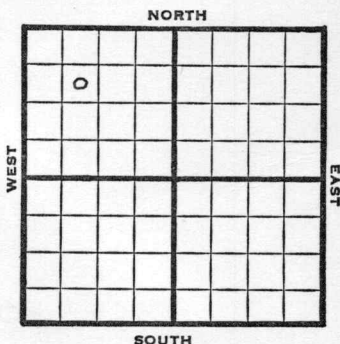
990' Ft. from N. Line

_____ Ft. from S. Line

_____ Ft. from E. Line

990' Ft. from W. Line

SE NW NW



1948 Eli 1300' REPORT

- 7/8 Machine
- 7/14 15" @ 167'
- Drlg 250'
- 7/21 12" @ 870'
- Drlg 1550'
- 7/28 10" @ 1805'
- Drlg 2390'
- 8/4 KC 2342'
- 8" @ 2411'
- Drlg. 2570'
- 8/11 Mississippi 2860'
- Viola 3007'
- 5" @ 3042' TD
- 8/18 Arbuckle 3131'
- TD 3153'
- Aband.

ABANDONED

Map No. _____ Sec. 10 Twp. 28 R. 3E

Well No. 1 Metzger

D. S. Hager Company

FIRST REPORT Contractor

SE NW NW


SECTION PLAT

990 Ft. from N. Line

_____ Ft. from S. Line

_____ Ft. from E. Line

990 Ft. from W. Line



Butler County

RECORD

Location _____

Cased _____ in., _____ ft.

Rig up _____

Sand _____

Drilling and Remarks:

Gas _____

Oil _____

Machine

Total Depth _____

PRODUCTION

1st 24 hrs. Nat. _____

1st 24 hrs. after shot _____

Gas _____ Cu. Ft.

Dry Hole _____

Abandoned _____

Date

JUL 8 1948

19

S. J. LEWIS

Scout

Butler County Kansas State

Map No. 12 Sec. 10 Twp. 28 R. 3E

Well No. 1 Metzger

D. S. Hager Company

ABANDONED Contractor

SE NW NW

E 11309

SECTION PLAT

990 Ft. from N. Line

 Ft. from S. Line

 Ft. from E. Line

990 Ft. from W. Line


	0						

Wildcat

Remarks:

Cr 83131

Y 203103



Date

AUG 18 1948

Scout

S. J. LEWIS