


Section 27 Township 28 Range 3E

Well No. 14 Hawks

Company Pabco et al

Misc.
NORTH



SOUTH

KANSAS

Butler

Sec. 27 Twp. 28 R. 3E ✓

Well No. #14 Hawks Farm

Pabco et al Company

Miscellaneous

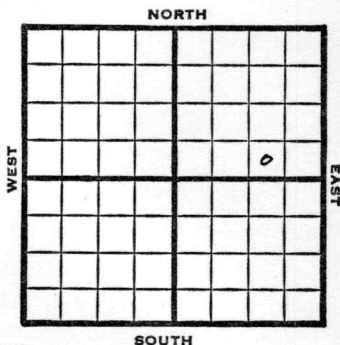
_____ Ft. from N. Line

330' Ft. from S. Line

990' Ft. from E. Line

_____ Ft. from W. Line

SW SE NE



1949

Elev. - REPORT

1/12 RUR

1/19 TD 2955'
5" @ 2955'
8" @ 188'

1/26 Simp 2967'
5" @ 2955'
Pump 75 oil Pot.
Gr. 41°
TD 2976'

COMPLETED

Map No. _____ Sec. 27 Twp. 28 R. 3E

Well No. 14 Hawks

Pabco etal. Company

FIRST REPORT Contractor

SW SE NE

SECTION PLAT

_____ Ft. from N. Line

330 Ft. from S. Line

990 Ft. from E. Line

_____ Ft. from W. Line

Butler County

Location _____

Rig up _____

Drilling and Remarks:

R U R

RECORD

Cased _____ in., _____ ft.

Sand _____

Gas _____

Oil _____

Total Depth _____

PRODUCTION

1st 24 hrs. Nat. _____

1st 24 hrs. after shot _____

Gas _____ Cu. Ft.

Dry Hole _____

Abandoned _____

Date

JAN 12 1949 19

S. J. LEWIS

Scout

Map No. 12 Sec. 27 Twp. 28 R. 3E

Well No. 14 Hawks


Pabco etal. Company

COMPLETE Contractor

SW SE NE

SECTION PLAT

_____ Ft. from N. Line
330 Ft. from S. Line
990 Ft. from E. Line
_____ Ft. from W. Line



Butler County

Location _____

Rig up _____

Drilling and Remarks:

Dring 2967
5" @ 2955
Dring 25 oil 25
H 2 8

RECORD

Cased _____ in., _____ ft.
Sand _____
Gas _____
Oil _____
Total Depth 2976

PRODUCTION

1st 24 hrs. Nat. _____
1st 24 hrs. after shot _____
Gas _____ Cu. Ft.
Dry Hole _____
Abandoned _____

Date

JAN 26 1949 19

S. J. LEWIS Scout