


Map No. \_\_\_\_\_ Sec. 2 Twp. 28 R. 4

Well No. S Brant \_\_\_\_\_ Farm \_\_\_\_\_

Empire \_\_\_\_\_ Company \_\_\_\_\_

NORTH



SOUTH

Location \_\_\_\_\_ Rig Up \_\_\_\_\_

Drilling Remarks: \_\_\_\_\_ Drilling Remarks: \_\_\_\_\_

600 Dals Sand (2559-2585)  
6/15/18

RECORD

PRODUCTION

Cased _____ in. _____ ft.	1st 24 hrs. Nat. _____
Sand _____	1st 24 hrs. after shot _____
Gas _____	Gas _____ cu. ft.
Oil _____	Dry Hole _____
Total Depth _____	Abandoned _____

1002  
Map No. K11 Sec. 2 Twp. 38 R. 4


Well No. S Brant Farm

Empire Company

NORTH

WEST

EAST



SOUTH

**RECORD**

Location -----

Rig Up  -----

Drilling and remarks

Cased ----- in. ----- Ft.

Sand -----

Gas -----

Oil -----

Total Depth -----

**FIRST REPORT**

**PRODUCTION**

1st 24 hrs. Nat. -----

1st 24 hrs. after shot -----

Gas ----- Cu. Ft.

Dry Hole -----

Abandoned -----

Date

3/14, 1918 S. Carley Scout

Map No. 1002 K11 Sec. 2 Twp. 28 R. 4

Well No. 8 Brant Farm  
Enterprise Company

NORTH

WEST



EAST

SOUTH

Location ✓  
Rig Up ✓  
Drilling and remarks

**RECORD**

Cased \_\_\_\_\_ in \_\_\_\_\_ Ft.  
Sand \_\_\_\_\_  
Gas \_\_\_\_\_  
Oil \_\_\_\_\_  
Total Depth \_\_\_\_\_

**PRODUCTION**

1st 24 hrs. Nat. \_\_\_\_\_  
1st 24 hrs. after shot \_\_\_\_\_  
Gas \_\_\_\_\_ Cu. Ft.  
Dry Hole \_\_\_\_\_  
Abandoned \_\_\_\_\_


Date

3/20, 1911 Standy Scout

Map No. \_\_\_\_\_ Sec. 2 Twp. 28 R. 4

Well No. 8 Brant Farm \_\_\_\_\_  
Empire Company

NORTH



SOUTH

Location \_\_\_\_\_  
 Rig Up \_\_\_\_\_  
 Drilling and remarks

**RECORD**  
 Cased \_\_\_\_\_ in. \_\_\_\_\_ Ft.  
 Sand \_\_\_\_\_  
 Gas \_\_\_\_\_  
 Oil \_\_\_\_\_  
 Total Depth \_\_\_\_\_

**PRODUCTION**  
 1st 24 hrs. Nat. \_\_\_\_\_  
 1st 24 hrs. after shot \_\_\_\_\_  
 Gas \_\_\_\_\_ Cu. Ft.  
 Dry Hole \_\_\_\_\_  
 Abandoned \_\_\_\_\_

*Spudding*  
*(Wentworth Br)*  
*August 1916*

Date


APR 3 1916, 1916 \_\_\_\_\_ Scout

Map No. ----- Sec. 2 Twp. 28 R. 4

Well No. 8 Brent Farm -----  
Amey Company -----

NORTH

WEST



EAST

SOUTH

Location -----  
 Rig Up -----  
 Drilling and remarks

390

**RECORD**

Cased ----- in. ----- Ft.  
 Sand -----  
 Gas -----  
 Oil -----  
 Total Depth -----

**PRODUCTION**

1st 24 hrs. Nat. -----  
 1st 24 hrs. after shot -----  
 Gas ----- Cu. Ft.  
 Dry Hole -----  
 Abandoned\* -----


Date

4/10, 1911 Scout Scout

Map No. \_\_\_\_\_ Sec. 2 Twp. 28 R. 4

Well No. 813 Farm \_\_\_\_\_  
Engine Company \_\_\_\_\_

NORTH



SOUTH

Location \_\_\_\_\_  
 Rig Up \_\_\_\_\_  
 Drilling and remarks

950

**RECORD**

Cased \_\_\_\_\_ in. \_\_\_\_\_ Ft.  
 Sand \_\_\_\_\_  
 Gas \_\_\_\_\_  
 Oil \_\_\_\_\_  
 Total Depth \_\_\_\_\_

**PRODUCTION**

1st 24 hrs. Nat. \_\_\_\_\_  
 1st 24 hrs. after shot \_\_\_\_\_  
 Gas \_\_\_\_\_ Cu. Ft.  
 Dry Hole \_\_\_\_\_  
 Abandoned \_\_\_\_\_


Date

4/17, 1911 S. Conroy Scout

Map No. \_\_\_\_\_ Sec. 2 Twp. 28 R. 9

Well No. S. Brant Farm \_\_\_\_\_  
Company Company \_\_\_\_\_

NORTH



SOUTH

Location \_\_\_\_\_  
 Rig Up \_\_\_\_\_  
 Drilling and remarks  
1500

**RECORD**

Cased \_\_\_\_\_ in. \_\_\_\_\_ Ft.  
 Sand \_\_\_\_\_  
 Gas \_\_\_\_\_  
 Oil \_\_\_\_\_  
 Total Depth \_\_\_\_\_

**PRODUCTION**

1st 24 hrs. Nat. \_\_\_\_\_  
 1st 24 hrs. after shot \_\_\_\_\_  
 Gas \_\_\_\_\_ Cu. Ft.  
 Dry Hole \_\_\_\_\_  
 Abandoned \_\_\_\_\_

Date


4/24, 1911 S. Landry Scout

Map No. \_\_\_\_\_ Sec. 2 Twp. 28 R. 4

Well No. 8 Brant Farm \_\_\_\_\_  
Amey Company

NORTH

WEST



EAST

SOUTH

Location \_\_\_\_\_  
Rig Up \_\_\_\_\_  
Drilling and remarks

2 D 1500

**RECORD**

Cased \_\_\_\_\_ in. \_\_\_\_\_ Ft.  
Sand \_\_\_\_\_  
Gas \_\_\_\_\_  
Oil \_\_\_\_\_  
Total Depth \_\_\_\_\_

**PRODUCTION**

1st 24 hrs. Nat. \_\_\_\_\_  
1st 24 hrs. after shot \_\_\_\_\_  
Gas \_\_\_\_\_ Cu. Ft.  
Dry Hole \_\_\_\_\_  
Abandoned \_\_\_\_\_

Date

5/1, 1911 J. Carby Scout

Map No. \_\_\_\_\_ Sec. 2 Twp. 28 R. 4


Well No. S. Brant Farm \_\_\_\_\_

Empire Company \_\_\_\_\_

NORTH

WEST

EAST



SOUTH

Location \_\_\_\_\_

Rig Up \_\_\_\_\_

Drilling and remarks

1830

**RECORD**

Cased \_\_\_\_\_ in \_\_\_\_\_ Ft.

Sand \_\_\_\_\_

Gas \_\_\_\_\_

Oil \_\_\_\_\_

Total Depth \_\_\_\_\_

**PRODUCTION**

1st 24 hrs. Nat. \_\_\_\_\_

1st 24 hrs. after shot \_\_\_\_\_

Gas \_\_\_\_\_ Cu. Ft.

Dry Hole \_\_\_\_\_

Abandoned \_\_\_\_\_


Date

5/8, 1911 S. C. Caudrey Scout

Map No. \_\_\_\_\_ Sec. 3 Twp 28 R. 4

Well No. 8 Bryant Farm \_\_\_\_\_  
August Company \_\_\_\_\_

NORTH



SOUTH

Location \_\_\_\_\_  
 Rig Up \_\_\_\_\_  
 Drilling and remarks

3025

**RECORD**

Cased \_\_\_\_\_ in. \_\_\_\_\_ Ft.  
 Sand \_\_\_\_\_  
 Gas \_\_\_\_\_  
 Oil \_\_\_\_\_  
 Total Depth \_\_\_\_\_

**PRODUCTION**

1st 24 hrs. Nat. \_\_\_\_\_  
 1st 24 hrs. after shot \_\_\_\_\_  
 Gas \_\_\_\_\_ Cu. Ft.  
 Dry Hole \_\_\_\_\_  
 Abandoned \_\_\_\_\_


Date 5/15, 1918 Scout

Map No. \_\_\_\_\_ Sec. 3 Twp. 28 R. 4

Well No. 8 Brant Farm \_\_\_\_\_  
Empire Company

NORTH

WEST



EAST

SOUTH

Location \_\_\_\_\_  
Rig Up \_\_\_\_\_  
Drilling and remarks

2125

**RECORD**

Cased \_\_\_\_\_ in. \_\_\_\_\_ Ft.  
Sand \_\_\_\_\_  
Gas \_\_\_\_\_  
Oil \_\_\_\_\_  
Total Depth \_\_\_\_\_

**PRODUCTION**

1st 24 hrs. Nat. \_\_\_\_\_  
1st 24 hrs. after shot \_\_\_\_\_  
Gas \_\_\_\_\_ Cu. Ft.  
Dry Hole \_\_\_\_\_  
Abandoned \_\_\_\_\_


Date

5/22, 1918 Conroy Scout

Map No. \_\_\_\_\_ Sec. 2 Twp. 28 R. 4

Well No. SB 1001 Farm \_\_\_\_\_  
Engine Company

NORTH



SOUTH

Location \_\_\_\_\_  
Rig Up \_\_\_\_\_  
Drilling and remarks

232

**RECORD**

Cased \_\_\_\_\_ in. \_\_\_\_\_ Ft.  
Sand \_\_\_\_\_  
Gas \_\_\_\_\_  
Oil \_\_\_\_\_  
Total Depth \_\_\_\_\_

**PRODUCTION**

1st 24 hrs. Nat. \_\_\_\_\_  
1st 24 hrs. after shot \_\_\_\_\_  
Gas \_\_\_\_\_ Cu. Ft.  
Dry Hole \_\_\_\_\_  
Abandoned \_\_\_\_\_

Date

5/29, 1911 J. C. Cady Scout


Map No. \_\_\_\_\_ Sec. 2 Twp. 28 R. 4

Well No. 8 B... Farm \_\_\_\_\_

\_\_\_\_\_ Company \_\_\_\_\_

NORTH

WEST



EAST

SOUTH

Location \_\_\_\_\_

Rig Up \_\_\_\_\_

Drilling and remarks

2384

**RECORD**

Cased \_\_\_\_\_ in. \_\_\_\_\_ Ft.

Sand \_\_\_\_\_

Gas \_\_\_\_\_

Oil \_\_\_\_\_

Total Depth \_\_\_\_\_

**PRODUCTION**

1st 24 hrs. Nat. \_\_\_\_\_

1st 24 hrs. after shot \_\_\_\_\_

Gas \_\_\_\_\_ Cu. Ft.

Dry Hole \_\_\_\_\_

Abandoned \_\_\_\_\_

Date

6/5, 1918 of Conroy Scout

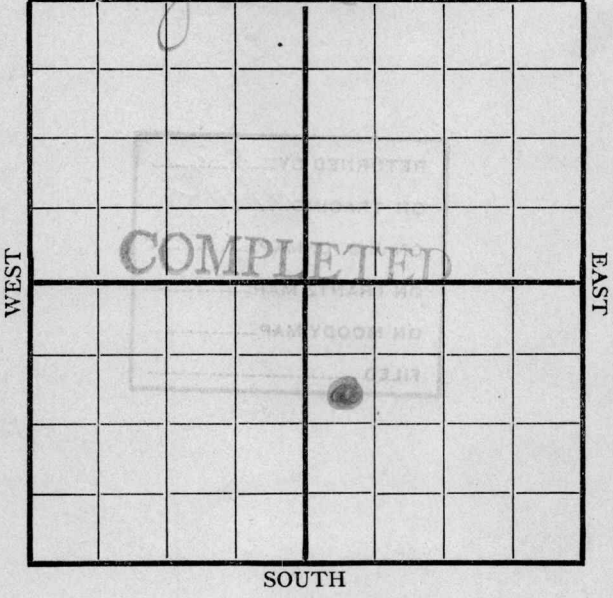
100-111 Map No. Sec. 2 Twp. 28 R. 4

Well No. 8 Brant

Empire Company

W. Cultrath Bros Contractor

August NORTH 76



Location \_\_\_\_\_

Rig up \_\_\_\_\_

Drilling and Remarks:

Est at  
60 Bbls

**RECORD**

Cased \_\_\_\_\_ in., \_\_\_\_\_ ft.

Sand 2559-2585

Gas \_\_\_\_\_

Oil \_\_\_\_\_

Total Depth \_\_\_\_\_

**PRODUCTION**

1st 24 hrs. Nat. \_\_\_\_\_

1st 24 hrs. after shot \_\_\_\_\_

Gas \_\_\_\_\_ Cu. Ft.

Dry Hole \_\_\_\_\_

Abandoned \_\_\_\_\_

Date 6/15 1918 J. C. Cuddy Scout