

Map No. _____ Sec. 2 Twp. 38 R. 4

Well No. 9 Brant Farm _____

Engel Company _____

NORTH

WEST EAST

SOUTH

Location _____

Rig up _____

Drilling and remarks:

RECORD

Cased _____ in. _____ Ft.

Sand _____

Gas _____

Oil _____

Total Depth _____

FIRST REPORT

PRODUCTION

1st 24 hrs. Nat. _____

1st 24 hrs. after shot _____

Gas _____ Cu. Ft.

Dry Hole _____

Abandoned _____


Date

4/3, 1918, S. C. ... Scout

Map No. K11 Sec. 2 Twp. 28 R. 4

Well No. 91300T Farm _____
Empire Company

NORTH



SOUTH

RECORD

Location _____

Cased _____ in _____ Ft.

Rig Up _____

Sand _____

Drilling and remarks

Gas _____

Oil _____

Total Depth _____

PRODUCTION

1st 24 hrs. Nat. _____

1st 24 hrs. after shot _____

Gas _____ Cu. Ft.

Dry Hole _____

Abandoned _____

655

(Dan Weiss)
August 16

Date


APR 3 1918

_____, 191____ Conroy Scout

Map No.----- Sec. 2 Twp. 28 R. 4

Well No. 9 Bruny Farm
Empire Company

NORTH



SOUTH

Location -----
Rig Up -----
Drilling and remarks

RECORD

Cased ----- in. ----- Ft.
Sand -----
Gas -----
Oil -----
Total Depth -----

PRODUCTION

1st 24 hrs. Nat. -----
1st 24 hrs. after shot -----
Gas ----- Cu. Ft.
Dry Hole -----
Abandoned -----

750


Date

4/10, 1911 S. Conroy Scout

Map No. _____ Sec. 2 Twp. 28 R. 4

Well No. 9 Braut Farm _____
Empire Company _____

NORTH



SOUTH

Location _____
Rig Up _____
Drilling and remarks

1400

RECORD

Cased _____ in. _____ Ft.
Sand _____
Gas _____
Oil _____
Total Depth _____

PRODUCTION

1st 24 hrs. Nat. _____
1st 24 hrs. after shot _____
Gas _____ Cu. Ft.
Dry Hole _____
Abandoned _____


Date

4/17, 1918 J. C. ... Scout

Map No. _____ Sec. 2 Twp. 28 R. 4

Well No. 9 Brait Farm _____
Company Company _____

NORTH



SOUTH

Location _____
Rig Up _____
Drilling and remarks

1790

RECORD

Cased _____ in. _____ Ft.
Sand _____
Gas _____
Oil _____
Total Depth _____

PRODUCTION

1st 24 hrs. Nat. _____
1st 24 hrs. after shot _____
Gas _____ Cu. Ft.
Dry Hole _____
Abandoned _____

Date 4/24, 1918 J. C. Anderson Scout


Map No. _____ Sec. 2 Twp. 28 R. 4

Well No. 9 Bount Farm _____

_____ Company

NORTH

WEST



EAST

SOUTH

RECORD

Location _____

Cased _____ in. _____ Ft.

Rig Up _____

Sand _____

Drilling and remarks

Gas _____

Oil _____

Total Depth _____

PRODUCTION

1st 24 hrs. Nat. _____

1st 24 hrs. after shot _____

Gas _____ Cu. Ft.

Dry Hole _____

Abandoned _____


Date

5/1, 1918 J. C. Cuddy Scout

Map No. _____ Sec. 2 Twp. 28 R. 4

Well No. 9 Brent Farm _____
Empire Company

NORTH



SOUTH

Location _____
 Rig Up _____
 Drilling and remarks

Tracing
1790

RECORD

Cased _____ in. _____ Ft.
 Sand _____
 Gas _____
 Oil _____
 Total Depth _____

PRODUCTION

1st 24 hrs. Nat. _____
 1st 24 hrs. after shot _____
 Gas _____ Cu. Ft.
 Dry Hole _____
 Abandoned _____

Date


578, 1918 S. Candy Scout

Map No. _____ Sec. 2 Twp. 28 R. 4

Well No. 9 Brant Farm _____
Carpine Company _____

NORTH

WEST



EAST

SOUTH

Location _____
 Rig Up _____
 Drilling and remarks _____

RECORD

Cased _____ in. _____ Ft.
 Sand _____
 Gas _____
 Oil _____
 Total Depth _____

PRODUCTION

1st 24 hrs. Nat. _____
 1st 24 hrs. after shot _____
 Gas _____ Cu. Ft.
 Dry Hole _____
 Abandoned _____

Fishing
1790


Date

5/15, 1911 J. C. Candy Scout

Map No. ----- Sec. 2 Twp. 28 R. 4

Well No. 9 Brunet Farm
Empire Company

NORTH



SOUTH

Location -----
 Rig Up -----
 Drilling and remarks

Fishing
1790

RECORD

Cased ----- in. ----- Ft.
 Sand -----
 Gas -----
 Oil -----
 Total Depth -----

PRODUCTION

1st 24 hrs. Nat. -----
 1st 24 hrs. after shot -----
 Gas ----- Cu. Ft.
 Dry Hole -----
 Abandoned -----

Date


5/25, 1918 Scout

Map No. _____ Sec. 2 Twp. 28 R. 4

Well No. 9 B Scout Farm _____

Engine Company _____

NORTH



SOUTH

RECORD

Location _____

Cased _____ in. _____ Ft

Rig Up _____

Sand _____

Drilling and remarks _____

Gas _____

Oil _____

Total Depth _____

*Fishing
1770*

PRODUCTION

1st 24 hrs. Nat. _____

1st 24 hrs. after shot _____

Gas _____ Cu. Ft.

Dry Hole _____

Abandoned _____

Date _____

5/29, 1918 S. C. Caudy Scout


Map No. ----- Sec. 2 Twp. 28 R. 4

Well No. 903 Farm

Engine Company

NORTH

WEST



EAST

SOUTH

Location -----

Rig Up -----

Drilling and remarks

RECORD

Cased ----- in. ----- Ft.

Sand -----

Gas -----

Oil -----

Total Depth -----

PRODUCTION

1st 24 hrs. Nat. -----

1st 24 hrs. after shot -----

Gas ----- Cu. Ft.

Dry Hole -----

Abandoned -----

Date

6/5, 1911 Scout


Map No. _____ Sec. 2 Twp. 38 R. 4

Well No. 9 Beant

Engine Company _____

Contractor _____

NORTH



SOUTH

Location _____

Rig up _____

Drilling and Remarks:

Fishing
1790

RECORD

Cased _____ in., _____ ft.

Sand _____

Gas _____

Oil _____

Total Depth _____

PRODUCTION

1st 24 hrs. Nat. _____

1st 24 hrs. after shot _____

Gas _____ Cu. Ft.

Dry Hole _____

Abandoned _____

Date


6/12 J. Candy Scout

Map No. _____ Sec. 2 Twp. 38 R. 4

Well No. 9 Brant

Empire Company
Contractor

NORTH



SOUTH

Location _____

Rig up _____

Drilling and Remarks:

Fishing 1790

RECORD

Cased _____ in., _____ ft.

Sand _____

Gas _____

Oil _____

Total Depth _____

PRODUCTION

1st 24 hrs. Nat. _____

1st 24 hrs. after shot _____

Gas _____ Cu. Ft.

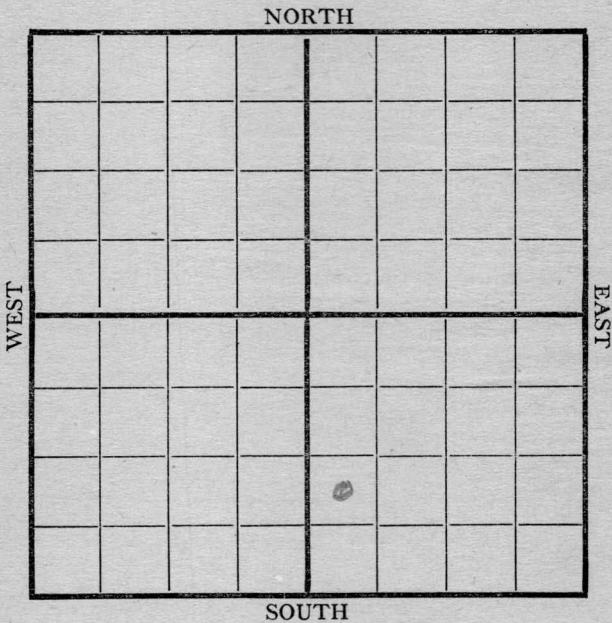
Dry Hole _____

Abandoned _____

Date

6/19 1918 Candy Scout

Map No. _____ Sec. 2 Twp. 28 R. 4
 Well No. 9 Brent
Engine _____ Company _____
 _____ Contractor _____



Location _____
 Rig up _____
 Drilling and Remarks:
Fishing 1790

RECORD

Cased _____ in., _____ ft.
 Sand _____
 Gas _____
 Oil _____
 Total Depth _____

PRODUCTION

1st 24 hrs. Nat. _____
 1st 24 hrs. after shot _____
 Gas _____ Cu. Ft.
 Dry Hole _____
 Abandoned _____

Date 6/26 1918 Candoff Scout

Map No. _____ Sec. 2 Twp. 38 R. 4

Well No. 9 Brant


Ameyne Company

Contractor

NORTH

WEST

EAST



SOUTH

Location _____

Rig up _____

Drilling and Remarks:

*Skidding
Rig. Hatched
hole 1790*

RECORD

Cased _____ in., _____ ft.

Sand _____

Gas _____

Oil _____

Total Depth _____

PRODUCTION

1st 24 hrs. Nat. _____

1st 24 hrs. after shot _____

Gas _____ Cu. Ft.

Dry Hole _____

Abandoned _____

Date

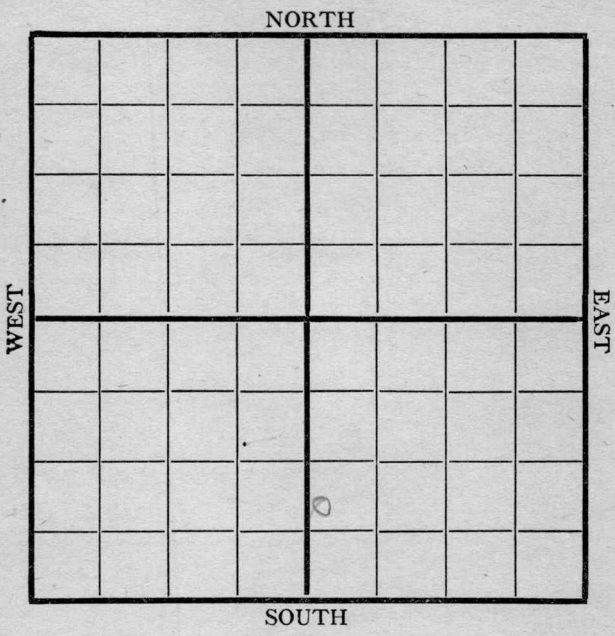
7/3 191

J. C. Cudoff

Scout

Map No. _____ Sec. 2 Twp. 28 R. 4

Well No. 9 Braunt
Engine Company _____ Contractor _____



RECORD

Location _____

Cased _____ in., _____ ft.

Rig up _____

Sand _____

Drilling and Remarks:

Gas _____

Oil _____

Total Depth _____

150

PRODUCTION

1st 24 hrs. Nat. _____

1st 24 hrs. after shot _____

Gas _____ Cu. Ft.

Dry Hole _____

Abandoned _____

Date

7/10 1918 Conroy Scout


Map No. _____ Sec. 2 Twp. 28 R. 4

Well No. 9 Brent

_____ Company

_____ Contractor

NORTH



SOUTH

Location _____

Rig up _____

Drilling and Remarks:

RECORD

Cased _____ in., _____ ft.

Sand _____

Gas _____

Oil _____

Total Depth _____

PRODUCTION

1st 24 hrs. Nat. _____

1st 24 hrs. after shot _____

Gas _____ Cu. Ft.

Dry Hole _____

Abandoned _____

Date

7/17 1911 S. Candy Scout


Map No. _____ Sec. 2 Twp. 28 R. 4

Well No. 9 Brant

_____ Company

_____ Contractor

NORTH



330' W 1 x 990' S Line

Location _____

Rig up _____

Drilling and Remarks:

1715

RECORD

Cased _____ in., _____ ft.

Sand _____

Gas _____

Oil _____

Total Depth _____

PRODUCTION

1st 24 hrs. Nat. _____

1st 24 hrs. after shot _____

Gas _____ Cu. Ft.

Dry Hole _____

Abandoned _____

Date

7/31 _____ 1918 S. Conroy Scout

Map No. _____ Sec. 2 Twp. 28 R. 4

Well No. 9 Brant


Engine Company _____

Contractor _____

NORTH

WEST

EAST



SOUTH

330 W

Location 990d

Rig up _____

Drilling and Remarks:

1770

RECORD

Cased _____ in., _____ ft.

Sand _____

Gas _____

Oil _____

Total Depth _____

PRODUCTION

1st 24 hrs. Nat. _____

1st 24 hrs. after shot _____

Gas _____ Cu. Ft.

Dry Hole _____

Abandoned _____

Date

8/7

191

J. Corbett

Scout

Map No. _____ Sec. 2 Twp. 28 R. 4

Well No. 9 Brent

_____ Company

_____ Contractor

NORTH

WEST

EAST

0

SOUTH

330 W

Location 990 A

Rig up _____

Drilling and Remarks:

1900

RECORD

Cased _____ in., _____ ft.

Sand _____

Gas _____

Oil _____

Total Depth _____

PRODUCTION

1st 24 hrs. Nat. _____

1st 24 hrs. after shot _____

Gas _____ Cu. Ft.

Dry Hole _____

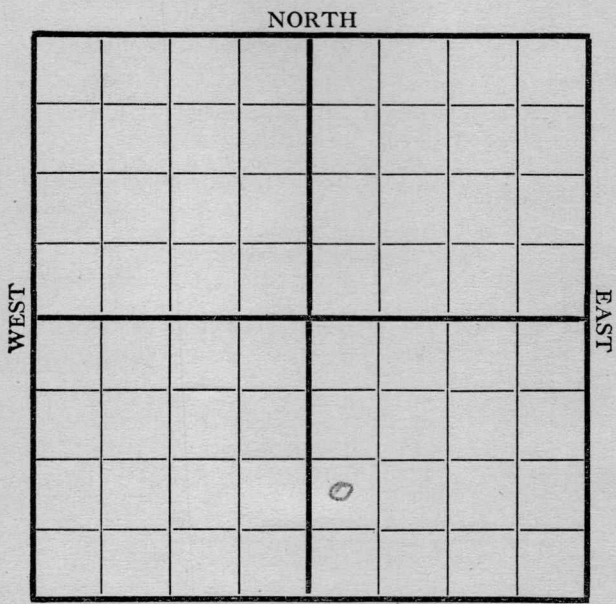
Abandoned _____

Date

8/14 191 8 County

Scout

Map No. _____ Sec. 2 Twp. 28 R. 4
 Well No. 9 Brent
Engine Company _____ Contractor _____



990'A-330'W

Location _____
 Rig up _____
 Drilling and Remarks:

1960

RECORD

Cased _____ in., _____ ft.
 Sand _____
 Gas _____
 Oil _____
 Total Depth _____

PRODUCTION

1st 24 hrs. Nat. _____
 1st 24 hrs. after shot _____
 Gas _____ Cu. Ft.
 Dry Hole _____
 Abandoned _____


Date 8/21/60 _____
 _____ 191 _____ Scout _____

1002
Map No. 1511 Sec. 2 Twp. 28 R. 4
Well No. 9 Braunt
Company
Contractor

NORTH

WEST

EAST



990S SOUTH 330W

Location -----

Rig up -----

Drilling and Remarks:

Est at
30 Blus

RECORD

Cased ----- in., ----- ft.

Sand 2085-2093

Gas -----

Oil -----

Total Depth -----

PRODUCTION

1st 24 hrs. Nat. -----

1st 24 hrs. after shot -----

Gas ----- Cu. Ft.

Dry Hole -----

Abandoned -----

Date
9/6

191

J. Condy

Scout