









Map No. K11 Sec. 2 Twp. 28 R. 4

Well No. 14 Brent

Engineer Company

Contractor

NORTH

WEST

EAST


SOUTH

990 N 330 W

**RECORD**

Location \_\_\_\_\_

Cased \_\_\_\_\_ in., \_\_\_\_\_ ft.

Rig up  \_\_\_\_\_

Sand \_\_\_\_\_

Drilling and Remarks:

Gas \_\_\_\_\_

Oil \_\_\_\_\_

Total Depth \_\_\_\_\_

**PRODUCTION**

1st 24 hrs. Nat. \_\_\_\_\_

1st 24 hrs. after shot \_\_\_\_\_

Gas \_\_\_\_\_ Cu. Ft.

Dry Hole \_\_\_\_\_

Abandoned \_\_\_\_\_

Date

1972 191 P. Carley Scout

Map No. K11 Sec. 2 Twp. 28 R. 4

Well No. 14 Brant


Empire Company

Contractor

NORTH

WEST

EAST



No stored in 14

o

SOUTH

990 N - 330 W

RECORD

Location \_\_\_\_\_

Cased \_\_\_\_\_ in., \_\_\_\_\_ ft.

Rig up

Sand \_\_\_\_\_

Drilling and Remarks:

Gas \_\_\_\_\_

Oil \_\_\_\_\_

Total Depth \_\_\_\_\_

PRODUCTION

1st 24 hrs. Nat. \_\_\_\_\_

1st 24 hrs. after shot \_\_\_\_\_

Gas \_\_\_\_\_ Cu. Ft.

Dry Hole \_\_\_\_\_

Abandoned \_\_\_\_\_

Date

10/9 191 S. C. ... Scout



Map No. K11 Sec. 2 Twp. 28 R. 4

Well No. 13 Brant


Amesville Company

Contractor

NORTH

WEST

EAST



SOUTH

990 N-W

Location \_\_\_\_\_

Rig up  \_\_\_\_\_

Drilling and Remarks:

Drilling  
Abandoned

**RECORD**

Cased \_\_\_\_\_ in., \_\_\_\_\_ ft.

Sand \_\_\_\_\_

Gas \_\_\_\_\_

Oil \_\_\_\_\_

Total Depth \_\_\_\_\_

**PRODUCTION**

1st 24 hrs. Nat. \_\_\_\_\_

1st 24 hrs. after shot \_\_\_\_\_

Gas \_\_\_\_\_ Cu. Ft.

Dry Hole \_\_\_\_\_

Abandoned \_\_\_\_\_

Date

10/9 191 S. Conroy Scout

Map No. K11 Sec. 2 Twp. 28 R. 4

Well No. 13 Brant


Empire Company

Adjusted from 14 Contractor

NORTH

WEST

EAST



SOUTH

990 N 330 W

Location -----

Rig up  -----

Drilling and Remarks:

**RECORD**

Cased ----- in., ----- ft.

Sand -----

Gas -----

Oil -----

Total Depth -----

**PRODUCTION**

1st 24 hrs. Nat. -----

1st 24 hrs. after shot -----

Gas ----- Cu. Ft.

Dry Hole -----

Abandoned -----

Date

10/16 1918 Scout








Map No. 111 Sec. 2 Twp. 28 R. 4

Well No. 13 Brant  
Empire Company  
Contractor

NORTH



990 N 330 W SOUTH

Location -----

Rig up -----

Drilling and Remarks:

1265

**RECORD**

Cased ----- in., ----- ft.

Sand -----

Gas -----

Oil -----

Total Depth -----

**PRODUCTION**

1st 24 hrs. Nat. -----

1st 24 hrs. after shot -----

Gas ----- Cu. Ft.

Dry Hole -----

Abandoned -----

Date

11/13 1918 Cordiff Scout


Map No. K11 Sec. 7 Twp. 28 R. 4

Well No. 13 Brout  
Engine Company \_\_\_\_\_ Contractor \_\_\_\_\_

NORTH

WEST

EAST



SOUTH

990x330 W

Location \_\_\_\_\_

Rig up \_\_\_\_\_

Drilling and Remarks:

1795

**RECORD**

Cased \_\_\_\_\_ in., \_\_\_\_\_ ft.

Sand \_\_\_\_\_

Gas \_\_\_\_\_

Oil \_\_\_\_\_

Total Depth \_\_\_\_\_

**PRODUCTION**

1st 24 hrs. Nat. \_\_\_\_\_

1st 24 hrs. after shot \_\_\_\_\_

Gas \_\_\_\_\_ Cu. Ft.

Dry Hole \_\_\_\_\_

Abandoned \_\_\_\_\_

Date

11/20

191

S. Cowley

Scout


Map No. 11 Sec. 2 Twp. 28 R. 4

Well No. 13 Brant

Empire Company

Contractor

NORTH



990'n-330'w

SOUTH

Location \_\_\_\_\_

Rig up \_\_\_\_\_

Drilling and Remarks:

1955

**RECORD**

Cased \_\_\_\_\_ in., \_\_\_\_\_ ft.

Sand \_\_\_\_\_

Gas \_\_\_\_\_

Oil \_\_\_\_\_

Total Depth \_\_\_\_\_

**PRODUCTION**

1st 24 hrs. Nat. \_\_\_\_\_

1st 24 hrs. after shot \_\_\_\_\_

Gas \_\_\_\_\_ Cu. Ft.

Dry Hole \_\_\_\_\_

Abandoned \_\_\_\_\_

Date


11/27 1955 J. C. Cuddy Scout

Map No. 111 Sec. 2 Twp. 28 R. 4

Well No. 13 Brant  
Empire Company

Contractor

NORTH



990 X 330 W SOUTH

Location -----

Rig up -----

Drilling and Remarks:

2085

**RECORD**

Cased ----- in., ----- ft.

Sand -----

Gas -----

Oil -----

Total Depth -----

**PRODUCTION**

1st 24 hrs. Nat. -----

1st 24 hrs. after shot -----

Gas ----- Cu. Ft.

Dry Hole -----

Abandoned -----

Date


12/4 1911 J. Carney Scout



Map No. K11 Sec. 2 Twp. 28 R. 4

Well No. 13 Brent  
Engine Company \_\_\_\_\_ Contractor \_\_\_\_\_

NORTH



SOUTH

990 X 330 W

Location \_\_\_\_\_

Rig up \_\_\_\_\_

Drilling and Remarks:

2390

**RECORD**

Cased \_\_\_\_\_ in., \_\_\_\_\_ ft.

Sand \_\_\_\_\_

Gas \_\_\_\_\_

Oil \_\_\_\_\_

Total Depth \_\_\_\_\_

**PRODUCTION**

1st 24 hrs. Nat. \_\_\_\_\_

1st 24 hrs. after shot \_\_\_\_\_

Gas \_\_\_\_\_ Cu. Ft.

Dry Hole \_\_\_\_\_

Abandoned \_\_\_\_\_

Date


12/18 1918 S. Conroy Scout

Map No. 411 Sec. 2 Twp. 28 R. 4

Well No. 13 Brant

Engine Company  
Hester & Bell Contractor

Augusta NORTH Kan



99043904 SOUTH

Location -----

Rig up -----

Drilling and Remarks:

Spot  
40  
Bber

**RECORD**

Cased \_\_\_\_\_ in., \_\_\_\_\_ ft.

Sand 2576-2586

Gas -----

Oil -----

Total Depth -----

**PRODUCTION**

1st 24 hrs. Nat. -----

1st 24 hrs. after shot -----

Gas ----- Cu. Ft.

Dry Hole -----

Abandoned -----

Date

12/25/8 Energy Scout