


L 1002

Map No. K. 11 Sec. 2 Twp. 28 R. 4

Well No. 3 Collins Farm

Empire Company

NORTH



SOUTH

REMARKS:

Rig up

FIRST REPORT




Date

3/12, 1917

Cordell Scout

Map No. _____ Sec. 2 Twp. 28 R. 4
 Well No. 3 Collins Farm _____
Empire Company _____

NORTH



SOUTH


Location _____ Rig Up _____ Drilling and remarks <u>Spudding</u>	RECORD
	Cased _____ in. _____ Ft.
	Sand _____
	Gas _____
	Oil _____
	Total Depth _____
	PRODUCTION
	1st 24 hrs. Nat. _____
	1st 24 hrs. after shot _____
	Gas _____ Cu. Ft.
	Dry Hole _____
	Abandoned _____

Date 3/19, 1917 Carley Scout

Map No. _____ Sec. 2 Twp. 28 R. 4

Well No. 3 Collins Farm _____
Empire Company _____

NORTH



SOUTH

Location _____

Rig Up _____

Drilling and remarks

Spud line
180'

RECORD

Cased _____ in. _____ Ft.

Sand _____

Gas _____

Oil _____

Total Depth _____

PRODUCTION

1st 24 hrs. Nat. _____

1st 24 hrs. after shot _____

Gas _____ Cu. Ft.

Dry Hole _____

Abandoned _____

Date 3/26, 1917 C. C. [Signature] Scout


Map No. _____ Sec. 2 Twp. 28 R. 4

Well No. 3 Collins Farm _____
Engine Company _____

NORTH

WEST

EAST



SOUTH

Location _____

Rig Up _____

Drilling and remarks

375

RECORD

Cased _____ in. _____ Ft.

Sand _____

Gas _____

Oil _____

Total Depth _____

PRODUCTION

1st 24 hrs. Nat. _____

First 24 hrs. after shot _____

Gas _____ Cu. Ft.

Dry Hole _____

Abandoned _____


Date

4/4, 1917 Carroll Scout

Map No. _____ Sec. 2 Twp. 28 R. 4

Well No. 3 Collins Farm _____
Empire Company _____

NORTH



SOUTH

Location _____

Rig Up _____

Drilling and remarks

735'

RECORD

Cased _____ in. _____ Ft.

Sand _____

Gas _____

Oil _____

Total Depth _____

PRODUCTION

1st 24 hrs. Nat. _____

1st 24 hrs. after shot _____

Gas _____ Cu. Ft.

Dry Hole _____

Abandoned _____


Date

4/10, 1917 Collins Scout

Map No. _____ Sec. 2 Twp. 28 R. 4

Well No. 3 Collier Farm _____
Empire Company _____

NORTH



SOUTH

Location _____
 Rig Up _____
 Drilling and remarks

1060

RECORD

Cased _____ in. _____ Ft.
 Sand _____
 Gas _____
 Oil _____
 Total Depth _____

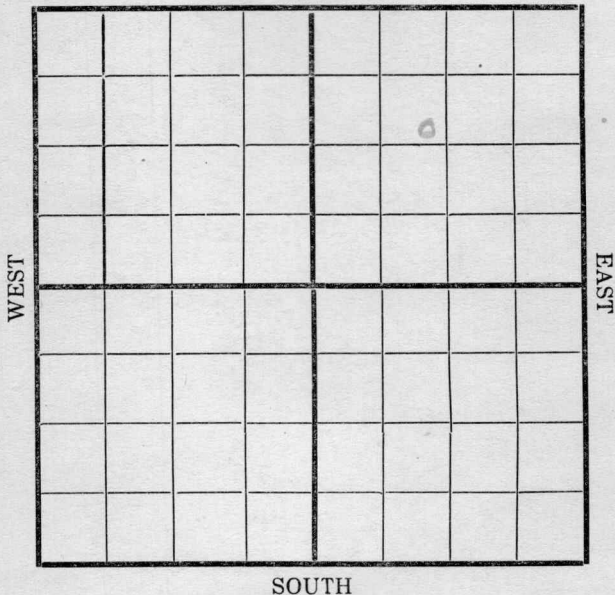
PRODUCTION

1st 24 hrs. Nat. _____
 1st 24 hrs. after shot _____
 Gas _____ Cu. Ft.
 Dry Hole _____
 Abandoned _____

Date

4/17, 1917 Collier Scout

Map No. _____ Sec. 7 Twp. 28 R. 4
 Well No. 3 Collins Farm _____
Company Company _____
 NORTH



Location _____
 Rig Up _____
 Drilling and remarks
1495

RECORD

Cased _____ in. _____ Ft.
 Sand _____
 Gas _____
 Oil _____
 Total Depth _____

PRODUCTION


1st 24 hrs. Nat. _____
 1st 24 hrs. after shot _____
 Gas _____ Cu. Ft.
 Dry Hole _____
 Abandoned _____

Date 4/24 1917 Cardiff Scout

Map No. _____ Sec. 2 Twp. 28 R 4

Well No. 3 Collins Farm _____
Company Company _____

NORTH



SOUTH

Location _____

Rig Up _____

Drilling and remarks

1780

RECORD

Cased _____ in. _____ Ft.

Sand _____

Gas _____

Oil _____

Total Depth _____

PRODUCTION

1st 24 hrs. Nat. _____

1st 24 hrs. after shot _____

Gas _____ Cu. Ft.

Dry Hole _____

Abandoned _____


Date

5/8, 191 7 Company Scout

Map No. _____ Sec. 2 Twp. 38 R. 4

Well No. 3 Collins Farm _____
Empire Company _____

NORTH



SOUTH

Location _____
Rig Up _____
Drilling and remarks

2425

RECORD

Cased _____ in. _____ Ft.
Sand _____
Gas _____
Oil _____
Total Depth _____

PRODUCTION

1st 24 hrs. Nat. _____
1st 24 hrs. after shot _____
Gas _____ Cu. Ft.
Dry Hole _____
Abandoned _____


Date 5/25, 1917 Empire Scout

Map No. _____ Sec. 2 Twp. 28 R 4

Well No. 3 Collins Farm _____

Engineer Company _____

NORTH



SOUTH

Location _____

Rig Up _____

Drilling and remarks

2566

RECORD

Cased _____ in. _____ Ft.

Sand _____

Gas _____

Oil _____

Total Depth _____

PRODUCTION

1st 24 hrs. Nat. _____

1st 24 hrs. after shot _____

Gas _____ Cu. Ft.

Dry Hole _____

Abandoned _____

Date

5/29, 1917

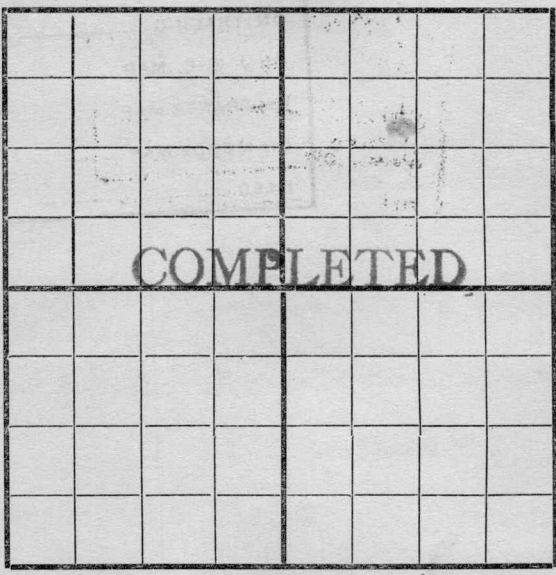
Candy Scout

Map No. _____ Sec. 2 Twp. 28 R. 4
 Well No. 3 Collins Farm _____
 _____ Company

NORTH

WEST

EAST



SOUTH

Location _____
 Rig Up _____
 Drilling and remarks

*Est at
 125
 Bbls*

RECORD

Cased _____ in. _____ Ft.
 Sand 2577-2606
 Gas _____
 Oil _____
 Total Depth _____

PRODUCTION

1st 24 hrs. Nat. _____
 1st 24 hrs. after shot _____
 Gas _____ Cu. Ft.
 Dry Hole _____
 Abandoned _____

Date 6/8, 1917 Collins Scout