


Map No. _____ Sec. 2 Twp. 28 R. 4

Well No. 9 Hunter Farm _____
Engine Company _____

NORTH



SOUTH

Location _____
Rig Up _____
Drilling and remarks _____

RECORD

Cased _____ in. _____ Ft.
Sand _____
Gas _____
Oil _____
Total Depth _____

FIRST REPORT

PRODUCTION

1st 24 hrs. Nat. _____
1st 24 hrs. after shot _____
Gas _____ Cu. Ft.
Dry Hole _____
Abandoned _____


[Handwritten signature]

Date 3/26 1917 Condy Scout

Map No. _____ Sec. 2 Twp. 28 R. 4

Well No. 9 Hunter Farm _____
Empire Company _____

NORTH



SOUTH

Location _____ ✓
 Rig Up _____ ✓
 Drilling and remarks _____

RECORD

Cased _____ in. _____ Ft.
 Sand _____
 Gas _____
 Oil _____
 Total Depth _____

PRODUCTION


1st 24 hrs. Nat. _____
 First 24 hrs. after shot _____
 Gas _____ Cu. Ft.
 Dry Hole _____
 Abandoned _____

Date 4/4, 1917 Carly Scout

Map No. _____ Sec. 2 Twp. 28 R. 4

Well No. 9 Hunter Farm _____
Empire Company _____

NORTH



SOUTH

Location _____
 Rig Up _____
 Drilling and remarks _____

RECORD

Cased _____ in. _____ Ft.
 Sand _____
 Gas _____
 Oil _____
 Total Depth _____

PRODUCTION

1st 24 hrs. Nat. _____
 1st 24 hrs. after shot _____
 Gas _____ Cu. Ft.
 Dry Hole _____
 Abandoned _____

Date

4/10, 1917. Co. Off Scout

Map No. _____ Sec. 2 Twp. 28 R. 4
 Well No. 9 Hunter Farm _____
Empire Company _____

NORTH

WEST

EAST


SOUTH

Location _____ Rig Up <input checked="" type="checkbox"/> _____ Drilling and remarks _____	RECORD
	Cased _____ in. _____ Ft.
	Sand _____
	Gas _____
	Oil _____
	Total Depth _____
	PRODUCTION
	1st 24 hrs. Nat. _____
	1st 24 hrs. after shot _____
	Gas _____ Cu. Ft.
	Dry Hole _____
	Abandoned _____

Date 4/17, 1917 Condy Scout

Map No. _____ Sec. 2 Twp. 28 R. 4
Well No. 9 Hunter Farm _____
Company Company _____

NORTH



SOUTH

Location _____

Rig Up _____

Drilling and remarks

Rigging up

RECORD

Cased _____ in. _____ Ft.

Sand _____

Gas _____

Oil _____

Total Depth _____

PRODUCTION

1st 24 hrs. Nat. _____

1st 24 hrs. after shot _____

Gas _____ Cu. Ft.

Dry Hole _____

Abandoned _____

Date

4/24, 1917 Carroll Scout

Map No. _____ Sec. 2 Twp. 28 R. 4
Well No. 9 Hunter Farm _____
Empire Company _____

NORTH

WEST

EAST

SOUTH

Location _____
Rig Up _____
Drilling and remarks
Rigger dry

RECORD

Cased _____ in. _____ Ft.
Sand _____
Gas _____
Oil _____
Total Depth _____

PRODUCTION

1st 24 hrs. Nat. _____
1st 24 hrs. after shot _____
Gas _____ Cu. Ft.
Dry Hole _____
Abandoned _____


Date 5/2, 1912 Scout

Map No. _____ Sec. 2 Twp. 28 4 R. _____

Well No. 9 Hunter _____ Farm _____

_____ Company _____

NORTH



SOUTH

Location _____

Rig Up _____

Drilling and remarks

180

RECORD

Cased _____ in. _____ Ft.

Sand _____

Gas _____

Oil _____

Total Depth _____

PRODUCTION

1st 24 hrs. Nat. _____

1st 24 hrs. after shot _____

Gas _____ Cu. Ft.

Dry Hole _____

Abandoned _____

Date _____

3/8, 1917


Candy Scout

Map No. _____ Sec. 2 Twp. 28 R. 4

Well No. 9 Hunter Farm _____

Quincy Company _____

NORTH



SOUTH

Location _____

Rig Up _____

Drilling and remarks

1452

RECORD

Cased _____ in. _____ Ft.

Sand _____

Gas _____

Oil _____

Total Depth _____

PRODUCTION

1st 24 hrs. Nat. _____

1st 24 hrs. after shot _____

Gas _____ Cu. Ft.

Dry Hole _____


Abandoned _____

Date

5/25, 1917 Carly Scout

Map No. _____ Sec. 2 Twp. 28 R. 4
 Well No. 9 Hunter Farm _____
Engine Company _____

NORTH



SOUTH

Location _____
 Rig Up _____
 Drilling and remarks

1475

RECORD

Cased _____ in. _____ Ft.
 Sand _____
 Gas _____
 Oil _____
 Total Depth _____

PRODUCTION

1st 24 hrs. Nat. _____
 1st 24 hrs. after shot _____
 Gas _____ Cu. Ft.
 Dry Hole _____
 Abandoned _____


Date

5/29 1917 Carly Scout

Map No. _____ Sec. 2 Twp. 38 R. 4

Well No. 9 Hunter Miller Farm _____
Company _____

NORTH



SOUTH

Location _____
 Rig Up _____
 Drilling and remarks
2060

RECORD
 Cased _____ in. _____ Ft.
 Sand _____
 Gas _____
 Oil _____
 Total Depth _____

PRODUCTION
 1st 24 hrs. Nat. _____
 1st 24 hrs. after shot _____
 Gas _____ Cu. Ft.
 Dry Hole _____
 Abandoned _____


Date 6/8, 1917 Cordix Scout

Map No. _____ Sec. 2 Twp. 28 R. 4

Well No. 9 Hunter Farm _____

_____ Company _____

NORTH



SOUTH

Location _____

Rig Up _____

Drilling and remarks

2290

RECORD

Cased _____ in. _____ Ft.

Sand _____

Gas _____

Oil _____

Total Depth _____

PRODUCTION

1st 24 hrs. Nat. _____

1st 24 hrs. after shot _____

Gas _____ Cu. Ft.

Dry Hole _____

Abandoned _____

Date

6/27, 1917


Carley Scout

Map No. _____ Sec. 2 Twp. 28 R. 4

Well No. 9 Hunter Farm _____

Company Company _____

NORTH



SOUTH

Location _____

Rig Up _____

Drilling and remarks

2530

RECORD

Cased _____ in. _____ Ft.

Sand _____

Gas _____

Oil _____

Total Depth _____

PRODUCTION

1st 24 hrs. Nat. _____

1st 24 hrs. after shot _____

Gas _____ Cu. Ft.

Dry Hole _____

Abandoned _____


Date

6/30 1917 Conroy Scout

Map No. _____ Sec. 2 Twp. 28 R. 4

Well No. 9 Hunter Farm _____
Empire Company _____

NORTH



SOUTH

Location _____
Rig Up _____
Drilling and remarks _____

*Estimated
at 60
Bbls*

RECORD

Cased _____ in. _____ Ft.
Sand 2572-2588
Gas _____
Oil _____
Total Depth _____

PRODUCTION

1st 24 hrs. Nat. _____
1st 24 hrs. after shot _____
Gas _____ Cu. Ft.
Dry Hole _____
Abandoned _____

Date 6/27 1917 Conroy Scout