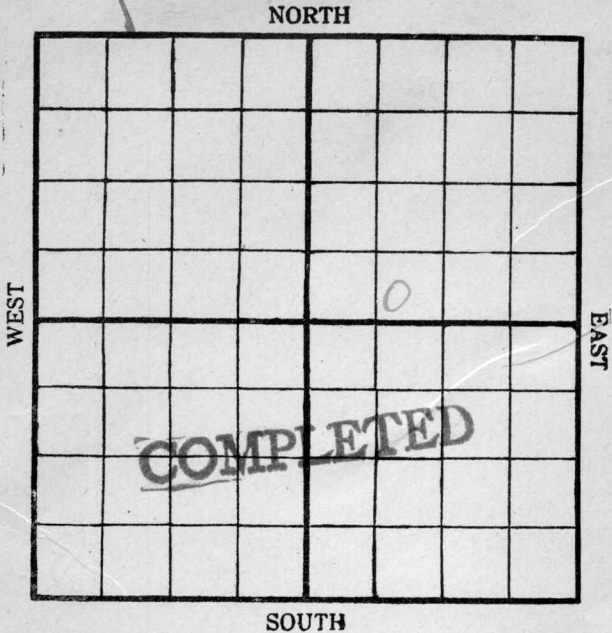


Map No. _____ Sec. 2 Twp. 28 R. 4

Well No. Empire Farm _____

Company _____



Location _____

Rig Up _____

Drilling Remarks:

Drilling Remarks:

RECORD

PRODUCTION

Cased _____ in. _____ ft.

1st 24 hrs. Nat. _____

Sand _____

1st 24 hrs. after shot _____

Gas _____

Gas _____ cu. ft.

Oil _____

Dry Hole _____

Total Depth _____

Abandoned _____


Map No. 1002 K11 Sec. 2 Twp. 28 R. 4

Well No. 8 King

Company Engle

Contractor

NORTH



SOUTH

RECORD

Location _____

Cased _____ in., _____ ft.

Rig up

Sand _____

Drilling and Remarks:

Gas _____

Oil _____

Total Depth _____

PRODUCTION

1st 24 hrs. Nat. _____

1st 24 hrs. after shot _____

Gas _____ Cu. Ft.

Dry Hole _____

Abandoned _____

FIRST REPORT

Date

7/3 1918 Engle Scout

Map No. _____ Sec. 2 Twp. 28 R. 4

Well No. 8 King


Company _____

Contractor _____

NORTH

WEST

EAST



SOUTH

Location _____

Rig up _____

Drilling and Remarks:

RECORD

Cased _____ in., _____ ft.

Sand _____

Gas _____

Oil _____

Total Depth _____

PRODUCTION

1st 24 hrs. Nat. _____

1st 24 hrs. after shot _____

Gas _____ Cu. Ft.

Dry Hole _____

Abandoned _____

Date

7/10 191

Scout


Map No. _____ Sec. 2 Twp. 28 R. 4

Well No. _____

_____ Company

_____ Contractor

NORTH



SOUTH

Location _____

Rig up _____

Drilling and Remarks:

RECORD

Cased _____ in., _____ ft.

Sand _____

Gas _____

Oil _____

Total Depth _____

PRODUCTION

1st 24 hrs. Nat. _____

1st 24 hrs. after shot _____

Gas _____ Cu. Ft.

Dry Hole _____

Abandoned _____

Date

7/17 1911, J. C. Conroy Scout


Map No. _____ Sec. 2 Twp. 28 R. 4

Well No. 8 King

_____ Company

_____ Contractor

NORTH



SOUTH

RECORD

Location _____

Cased _____ in., _____ ft.

Rig up

Sand _____

Drilling and Remarks:

Gas _____

Oil _____

Total Depth _____

PRODUCTION

1st 24 hrs. Nat. _____

1st 24 hrs. after shot _____

Gas _____ Cu. Ft.

Dry Hole _____

Abandoned _____

Date

7/24 1911 P. Cardy Scout

Map No. _____ Sec. 2 Twp. 28 R. 4


Well No. _____ Company _____

*J King
Empire*

Contractor _____

Taylor Bros

Augusta NORTH *Go*



SOUTH

~~Center of sec 4 on N 1/2 of 12~~

Location 330' W - 990' N

RECORD

Rig up _____

Drilling and Remarks:

240

Cased _____ in., _____ ft.

Sand _____

Gas _____

Oil _____

Total Depth _____

PRODUCTION

1st 24 hrs. Nat. _____

1st 24 hrs. after shot _____

Gas _____ Cu. Ft.

Dry Hole _____

Abandoned _____

Date

7/31

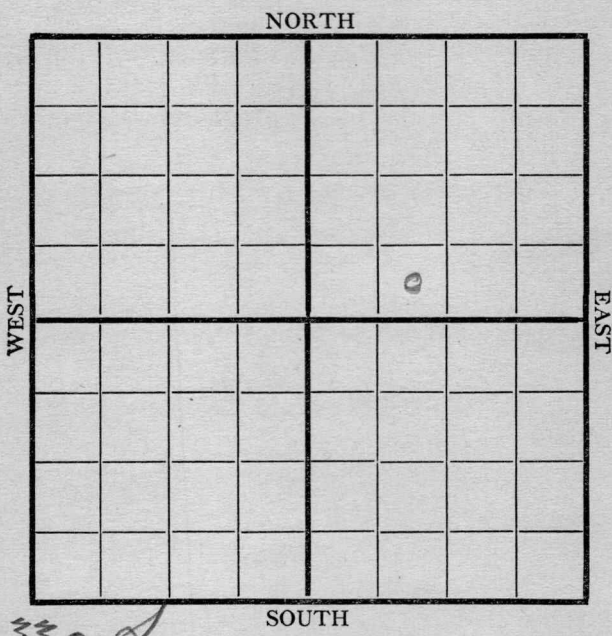
191

J Conroy

Scout

Map No. _____ Sec. 2 Twp. 28 R. 4

Well No. S King
Engine _____ Company _____ Contractor _____



330 S
990 W

Location _____

Rig up _____

Drilling and Remarks:

785

RECORD

Cased _____ in., _____ ft.
 Sand _____
 Gas _____
 Oil _____
 Total Depth _____

PRODUCTION

1st 24 hrs. Nat. _____
 1st 24 hrs. after shot _____
 Gas _____ Cu. Ft.
 Dry Hole _____
 Abandoned _____

Date 8/7 1918 S Conroy Scout


Map No. _____ Sec. 2 Twp. 28 R. 4

Well No. 8 King
Engine _____ Company
_____ Contractor

NORTH

WEST

EAST



SOUTH

330' Dow

Location _____

Rig up _____

Drilling and Remarks:

16.15

RECORD

Cased _____ in., _____ ft.

Sand _____

Gas _____

Oil _____

Total Depth _____

PRODUCTION

1st 24 hrs. Nat. _____

1st 24 hrs. after shot _____

Gas _____ Cu. Ft.

Dry Hole _____

Abandoned _____

Date

8/21 1918 Cardy

Scout

Map No. 111 Sec. 2 Twp. 38 R. 4

Well No. 8 King


Company Empire

Contractor

NORTH

WEST

EAST



SOUTH

330 S 990 W

Location _____

Rig up _____

Drilling and Remarks:

1975

RECORD

Cased _____ in., _____ ft.

Sand _____

Gas _____

Oil _____

Total Depth _____

PRODUCTION

1st 24 hrs. Nat. _____

1st 24 hrs. after shot _____

Gas _____ Cu. Ft.

Dry Hole _____

Abandoned _____

Date

8/28

191

S. Conroy

Scout


Map No. 1511 Sec. 2 Twp. 38 R. 4

Well No. 8 King
Engelhard Company
Contractor

NORTH

WEST

EAST



SOUTH

330 S 990 W

RECORD

Location _____

Cased _____ in., _____ ft.

Rig up _____

Sand _____

Drilling and Remarks:

Gas _____

Oil _____

Total Depth _____

2170

PRODUCTION

1st 24 hrs. Nat. _____

1st 24 hrs. after shot _____

Gas _____ Cu. Ft.

Dry Hole _____

Abandoned _____

Date

9/4

191

Engelhard

Scout

1002

Map No. 1511 Sec. 2 Twp. 28 R. 4


Well No. 8 King Empire

Company

Taylor Buco

Contractor

August NORTH 76



990 W-330 S SOUTH

Location -----

Rig up -----

Drilling and Remarks:

Estal
200
Bbs

RECORD

Cased _____ in., _____ ft.

Sand 2571-2583

Gas -----

Oil -----

Total Depth -----

PRODUCTION

1st 24 hrs. Nat. -----

1st 24 hrs. after shot -----

Gas ----- Cu. Ft.

Dry Hole -----

Abandoned -----

Date

9/11 191 8 Candy

Scout