

Map No. _____ Sec. 7 Twp. 28 R. 4

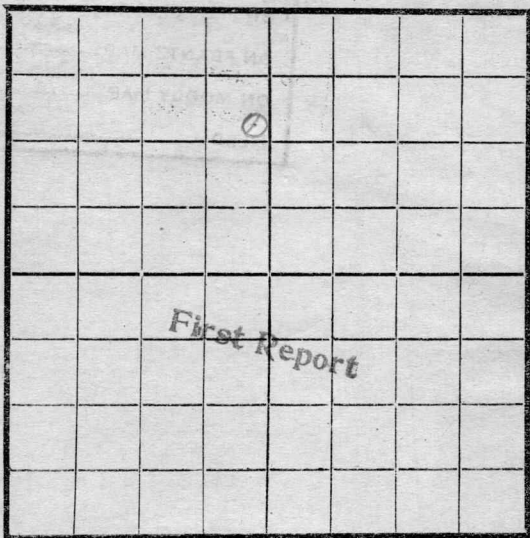
Well No. 6. Martin Farm _____

Empire Company _____

NORTH

WEST

EAST



SOUTH

Location _____

Rig Up _____

Drilling and remarks

Drilling

RECORD

Cased _____ in. _____ Ft.

Sand _____

Gas _____

Oil _____

Total Depth _____

PRODUCTION

1st 24 hrs. Nat. _____

1st 24 hrs. after shot _____

Gas _____ Cu. Ft.

Dry Hole _____

Abandoned _____

Date

8-28, 1917

Lautz

Scout

Map No. _____ Sec. 2 Twp. 28 R. 4


Well No. 6 Martin Farm _____

Carpine Company _____

NORTH

WEST

EAST



SOUTH

Location _____

Rig Up _____

Drilling and remarks

9047

RECORD

Cased _____ in _____ Ft.

Sand _____

Gas _____

Oil _____

Total Depth _____

PRODUCTION

1st 24 hrs. Nat. _____

1st 24 hrs. after shot _____

Gas _____ Cu. Ft.

Dry Hole _____

Abandoned _____

Date


10/9, 1917 Carpine Scout

Map No. _____ Sec. 2 Twp. 28 R. 4

Well No. 6 Martin Farm _____

_____ Company

NORTH



SOUTH

Location _____

Rig up _____

Drilling and remarks:

*Est at
6 or 8 lbs*

RECORD

Cased _____ in. _____ Ft.

Sand 2170-2187

Gas _____

Oil _____

Total Depth _____

PRODUCTION

1st. 24 hrs. Nat. _____

1st. 24 hrs. after shot _____

Gas _____ Cu. Ft.

Dry Hole _____

Abandoned _____

Date

10/17 1917 C. Conroy Scout