


Map No. _____ Sec. 4 Twp. 28 R. 4

Well No. 7 Humes Farm _____
Prairie Oil & Gas Company

NORTH



SOUTH

Location _____

Rig Up _____

Drilling Remarks:

Drilling Remarks:

5/23 28' - 2' to slugs over wh
6/27 - Plugged

RECORD

PRODUCTION

Cased _____ in _____ Ft.

1st 24 hrs. Nat. _____

Sand _____

1st 24 hrs. after shot _____

Gas _____

Gas _____ Cu. Ft.

Oil _____

Dry Hole _____

Total Depth. 2612'


Abandoned _____

Map No. _____ Sec. 4 Twp. 28 R. 4

Well No. 1 Wm James Farm _____

Pacific Oil & Gas Company _____

NORTH



SOUTH

RECORD

Location _____

Cased _____ in. _____ Ft.

Rig Up _____

Sand _____

Drilling and remarks _____

Gas _____

Oil _____

Total Depth _____

1900 ft

PRODUCTION

1st 24 hrs. Nat. _____

1st 24 hrs. after shot _____

Gas _____ Cu. Ft.

Dry Hole _____

Abandoned _____


Date _____

May 1, 1916 Wm James Scout

Map No. _____ Sec. 4 Twp. 28 R. 4

Well No. 1 Home Farm _____
Prairie Oil & Gas Company

NORTH



SOUTH

RECORD

Location _____

Cased _____ in. _____ Ft.

Rig Up _____

Sand _____

Drilling and remarks

Gas _____

*2200 ft. under
 running*

Oil _____

Total Depth _____

PRODUCTION

1st 24 hrs. Nat. _____

1st 24 hrs. after shot _____

Gas _____ Cu. Ft.

Dry Hole _____


Abandoned _____

Date

5/8, 1916 L. C. Cardiff Scout

Map No. _____ Sec. 4 Twp. 28 R. 4
 Well No. 1 Haines Farm _____
Prairie Oil Company _____

NORTH



SOUTH

Location _____
 Rig Up _____
 Drilling and remarks _____

2500 ft

RECORD

Cased _____ in. _____ Ft.
 Sand _____
 Gas _____
 Oil _____
 Total Depth _____

PRODUCTION

1st 24 hrs. Nat. _____
 1st 24 hrs. after shot _____
 Gas _____ Cu. Ft.
 Dry Hole _____
 Abandoned _____

Date

5/13

, 191


L. Candiff

Scout

Map No. _____ Sec. 4 Twp. 28 R. 4

Well No. 1 James Prairie Oil & Gas Farm _____ Company _____

NORTH



SOUTH

Location _____

Rig Up _____

Drilling and remarks

2532' - Two string tools in hole. Shut down for repairs. Tore Breech wheel to pieces.

RECORD

Cased _____ in. _____ Ft.

Sand _____

Gas _____

Oil _____

Total Depth _____

PRODUCTION

1st 24 hrs. Nat. _____

1st 24 hrs. after shot _____

Gas _____ Cu. Ft.

Dry Hole _____


Abandoned _____

Date

5/23, 1916 J. J. Scouting Scout

Map No. _____ Sec. 4 Twp. 28 R. 4
 Well No. 1 _____ Farm _____
Prairie O & S _____ Company _____

NORTH



SOUTH

Location _____
 Rig Up _____
 Drilling and remarks _____

*Just got one string
 of tools out to day
 and are fishing
 for the second
 string now at
 2532'*

RECORD

Cased _____ in. _____ Ft.
 Sand _____
 Gas _____
 Oil _____
 Total Depth _____

PRODUCTION


1st 24 hrs. Nat. _____
 1st 24 hrs. after shot _____
 Gas _____ Cu. Ft.
 Dry Hole _____
 Abandoned _____

Date _____

6/8, 1916 L. P. ... Scout

Map No. _____ Sec. 4 Twp. 28 R. 4
 Well No. 1 Haines Farm _____
Prairie Oils Company _____

NORTH



WEST

EAST

SOUTH

Location _____
 Rig Up _____
 Drilling and remarks _____

*Plugged at
 2612'*

RECORD

Cased _____ in. _____ Ft.
 Sand _____
 Gas _____
 Oil _____
 Total Depth _____

PRODUCTION

1st 24 hrs. Nat. _____
 1st 24 hrs. after shot _____
 Gas _____ Cu. Ft.
 Dry Hole _____
 Abandoned _____

Date

6/27, 1916. L. C. [Signature] Scout

Butler

MAP NO. K11 KANSAS SEC. 4 TWP. 28S R. 1E

WELL NO. 1 Hones

Prarie COMPANY

CONTRACTOR

SECTION PLAT

ABANDONED

| | | | |
|--|--|--|--|
| | | | |
| | | | |
| | | | |
| | | | |

_____ FT. FROM N. LINE

_____ FT. FROM S. LINE

_____ FT. FROM E. LINE

_____ FT. FROM W. LINE

LOCATION _____

RIG UP _____

DRILLING AND REMARKS:



RECORD

CASED _____ IN. _____ FT.

SAND _____

GAS _____

OIL _____

TOTAL DEPTH 26 1/2

PRODUCTION

1ST 24 HRS. NAT. _____

1ST 24 HRS. AFTER SHOT _____

GAS _____ CU. FT.

DRY HOLE ✓

ABANDONED _____

DATE

6/28 1926

SCOUT