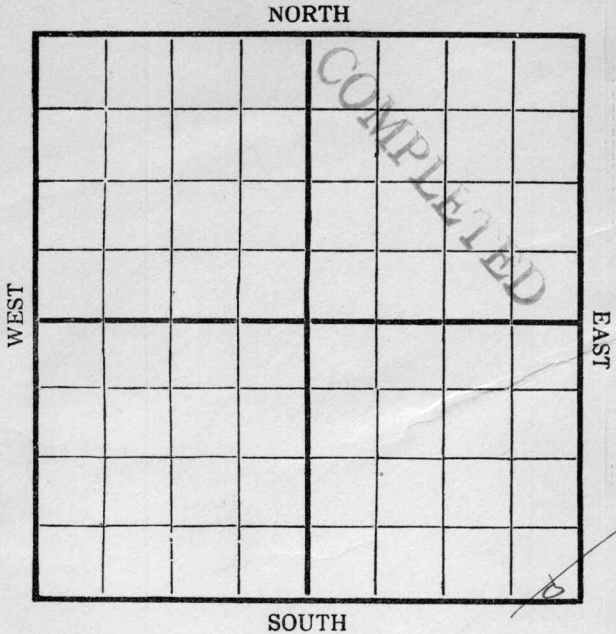


Map No. _____ Sec. 6 Twp. 28 R. 4
Well No. 1 C Ralston Farm _____
Natural Company



Location _____

Rig Up _____

Drilling Remarks:

Drilling Remarks:

3/31 2040 well case with 6"
4/2 2080 6" casing
5/1 2500 ft under running
6/1 Dry & plugged

RECORD

PRODUCTION

Cased _____ in _____ Ft.
 Sand _____
 Gas _____
 Oil _____
 Total Depth _____

1st 24 hrs. Nat. _____
 1st 24 hrs. after shot _____
 Gas _____ Cu. Ft.
 Dry Hole _____
 Abandoned _____

Map No. ----- Sec. 6 ----- Twp. 28 ----- R. A -----


Well No. I C Reelston ----- Farm

National Refining Co ----- Company

NORTH

WEST

EAST



SOUTH

Location -----

Rig up -----

Drilling and remarks

*2040 fr.
and core with 6"
hole full of water*

RECORD

Cased ----- in. ----- Ft.

Sand -----

Gas -----

Oil -----

Total Depth -----

PRODUCTION

1st 24 hrs. Nat. -----

1st 24 hrs. after shot -----

Gas ----- Cu. Ft.

Dry Hole -----

Abandoned -----

Date

3/31

1916

Kirkland

Scout

Map No. _____ Sec. 6 Twp. 28 R. 4


Well No. 1 C Ralston Farm _____

National Company _____

NORTH

WEST

EAST



SOUTH

Location _____

Rig up _____

Drilling and remarks

2080 ft of 6"
 casing start
drilling to night

RECORD

Cased _____ in. _____ Ft.

Sand _____

Gas _____

Oil _____

Total Depth _____

PRODUCTION

1st 24 hrs. Nat. _____

1st 24 hrs. after shot _____

Gas _____ Cu. Ft.

Dry Hole _____

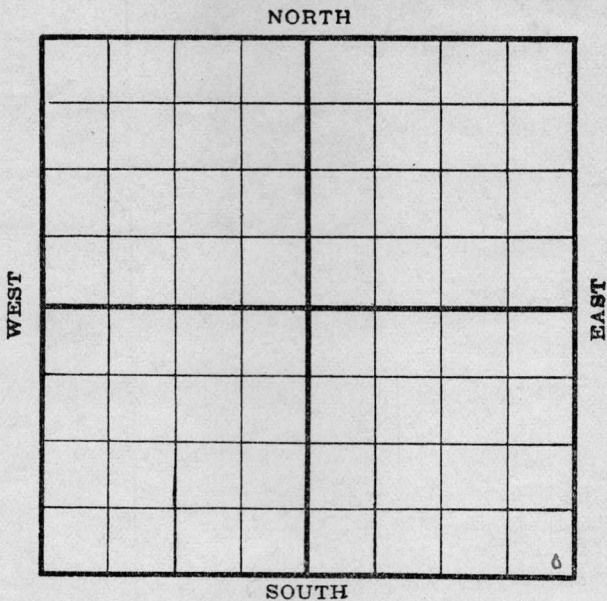
Abandoned _____

Date

4/2, 1916, Kerkland Scout

Map No. _____ Sec. 6 Twp. 28 R. 4

Well No. 1 Ralston Farm _____
National Company



Location _____

Rig up _____

Drilling and remarks

2080 ft of 6" casing

RECORD

Cased _____ in. _____ Ft.
 Sand _____
 Gas _____
 Oil _____
 Total Depth _____

PRODUCTION

1st 24 hrs. Nat. _____
 1st 24 hrs. after shot _____
 Gas _____ Cu. Ft.
 Dry Hole _____
 Abandoned _____

Date

4/3

1916

Kirkland

Scout


RECEIVED
 APR 11 1916
 Standard Oil Company

Map No. _____ Sec. 6 Twp. 28 R. 4

Well No. 100 Farm _____

not Refining Company _____

NORTH



SOUTH

RECORD

Location _____

Cased _____ in. _____ Ft.

Rig Up _____

Sand _____

Drilling and remarks _____

Gas _____

Oil _____

Total Depth _____

*under running
at 2500 ft*

PRODUCTION

1st 24 hrs. Nat. _____

1st 24 hrs. after shot _____

Gas _____ Cu. Ft.

Dry Hole _____

Abandoned _____

Date _____

Aug 1, 1916 Blair Scout


Map No. _____ Sec. 6 Twp. 28 R. 4

Well No. 10 Peloton Farm _____
National Ref Company _____

NORTH

WEST

EAST



SOUTH

RECORD

Location _____
 Rig Up _____
 Drilling and remarks _____

Cased _____ in. _____ Ft.
 Sand _____
 Gas _____
 Oil _____
 Total Depth _____

*5/8 2594 = hole
 free water
 5 3/16 casing*

PRODUCTION


1st 24 hrs. Nat. _____
 1st 24 hrs. after shot _____
 Gas _____ Cu. Ft.
 Dry Hole _____
 Abandoned _____

Date _____

5/8, 1916 Scout

Map No. _____ Sec. 6 Twp. 28 R. d
 Well No. 10. Palston Farm _____
North Reef Company _____

NORTH



SOUTH

Location _____
 Rig Up _____
 Drilling and remarks _____

2740ft. Looks
 like dry hole

RECORD

Cased _____ in. _____ Ft.
 Sand _____
 Gas _____
 Oil _____
 Total Depth _____

PRODUCTION


1st 24 hrs. Nat. _____
 1st 24 hrs. after shot _____
 Gas _____ Cu. Ft.
 Dry Hole _____
 Abandoned _____

Date

5/13, 1916 S. C. Anderson Scout

Map No. Sec. 6 Twp. 28 R. 4
 Well No. 1 C Resator Farm
Mat's Ref Company

NORTH



SOUTH

Location
 Rig Up
 Drilling and remarks

2750'
Plugged

RECORD

Cased in. Ft.
 Sand
 Gas
 Oil
 Total Depth

PRODUCTION

1st 24 hrs. Nat.
 1st 24 hrs. after shot
 Gas Cu. Ft.
 Dry Hole
 Abandoned

Date

5/17, 1916 L. C. Resator Scout

Butler

MAP NO. K11 KANSAS SEC. 6 TWP. 28S R. 4E

WELL NO. 1 *Relston*

Nail Refg. COMPANY _____

CONTRACTOR _____

SECTION PLAT

ABANDONED

_____ FT. FROM N. LINE
_____ FT. FROM S. LINE
_____ FT. FROM E. LINE
_____ FT. FROM W. LINE

| | | | |
|--|--|--|---|
| | | | |
| | | | |
| | | | |
| | | | 0 |

RECORD

LOCATION _____
RIG UP _____
DRILLING AND REMARKS:

CASED _____ IN., _____ FT.
SAND _____
GAS _____
OIL _____
TOTAL DEPTH 2770

PRODUCTION

1ST 24 HRS. NAT. _____
1ST 24 HRS. AFTER SHOT _____
GAS _____ CU. FT.
DRY HOLE
ABANDONED

DATE

5-23-16 1926 SCOUT