




Map No. \_\_\_\_\_ Sec. 8 Twp. 28 R. 4

Well No. 92 Denton Farm \_\_\_\_\_  
Leasand et al Company \_\_\_\_\_

NORTH



SOUTH

Location \_\_\_\_\_  
Rig Up  \_\_\_\_\_  
Drilling and remarks \_\_\_\_\_

**RECORD**

Cased \_\_\_\_\_ in. \_\_\_\_\_ Ft.  
Sand \_\_\_\_\_  
Gas \_\_\_\_\_  
Oil \_\_\_\_\_  
Total Depth \_\_\_\_\_

FIRST REPORT

**PRODUCTION**


1st 24 hrs. Nat. \_\_\_\_\_  
1st 24 hrs. after shot \_\_\_\_\_  
Gas \_\_\_\_\_ Cu. Ft.  
Dry Hole \_\_\_\_\_  
Abandoned \_\_\_\_\_

Date

2/12, 1917 C. D. J. Scout

Map No. \_\_\_\_\_ Sec. 8 Twp. 28 R. 4  
 Well No. 9 Denton Farm \_\_\_\_\_  
Reservoir et al Company \_\_\_\_\_

NORTH



SOUTH

Location \_\_\_\_\_  
 Rig Up \_\_\_\_\_  
 Drilling and remarks \_\_\_\_\_

*Spudding*

**RECORD**

Cased \_\_\_\_\_ in. \_\_\_\_\_ Ft.  
 Sand \_\_\_\_\_  
 Gas \_\_\_\_\_  
 Oil \_\_\_\_\_  
 Total Depth \_\_\_\_\_


**PRODUCTION**

1st 24 hrs. Nat. \_\_\_\_\_  
 First 24 hrs. after shot \_\_\_\_\_  
 Gas \_\_\_\_\_ Cu. Ft.  
 Dry Hole \_\_\_\_\_  
 Abandoned \_\_\_\_\_

Date 9/19, 1917 C. Condit Scout \_\_\_\_\_

Map No. \_\_\_\_\_ Sec. 8 Twp. 28 R. 4  
Well No. 9 Denton Farm \_\_\_\_\_  
Produced Company \_\_\_\_\_

NORTH



SOUTH

Location \_\_\_\_\_  
Rig Up \_\_\_\_\_  
Drilling and remarks

400

**RECORD**

Cased \_\_\_\_\_ in. \_\_\_\_\_ Ft.  
Sand \_\_\_\_\_  
Gas \_\_\_\_\_  
Oil \_\_\_\_\_  
Total Depth \_\_\_\_\_

**PRODUCTION**

1st 24 hrs. Nat. \_\_\_\_\_  
1st 24 hrs. after shot \_\_\_\_\_  
Gas \_\_\_\_\_ Cu. Ft.  
Dry Hole \_\_\_\_\_  
Abandoned \_\_\_\_\_

Date


7/26 191 2 Cooney Scout

Map No. \_\_\_\_\_ Sec. 8 Twp. 28 R. 4

Well No. 9 Denton Farm \_\_\_\_\_

Producers Company \_\_\_\_\_

NORTH



SOUTH

REMARKS:

1200'  
To be a gas well

Date


3/5, 1917

Condy

Scout

Map No. \_\_\_\_\_ Sec. 8 Twp. 28 R. 4  
Well No. 9 Dinton Farm \_\_\_\_\_  
Peelers Company \_\_\_\_\_

NORTH



SOUTH

Location \_\_\_\_\_  
Rig Up \_\_\_\_\_  
Drilling and remarks

1400'

RECORD

Cased \_\_\_\_\_ in. \_\_\_\_\_ Ft.  
Sand \_\_\_\_\_  
Gas \_\_\_\_\_  
Oil \_\_\_\_\_  
Total Depth \_\_\_\_\_

PRODUCTION

1st 24 hrs. Nat. \_\_\_\_\_  
1st 24 hrs. after shot \_\_\_\_\_  
Gas \_\_\_\_\_ Cu. Ft.  
Dry Hole \_\_\_\_\_  
Abandoned \_\_\_\_\_


Date

3/12, 1917 Cordell Scout

Map No. \_\_\_\_\_ Sec. 8 Twp. 28 R. 4

Well No. 9 Denton Farm  
Producers Oil Company

NORTH




SOUTH

<p>Location _____</p> <p>Rig Up _____</p> <p>Drilling and remarks</p> <p><i>Void Ticket</i></p> <p><i>Number changed from 9 to 8.</i></p> <p><i>[Signature]</i></p>	<p style="text-align: center;"><b>RECORD</b></p> <p>Cased _____ in. _____ Ft.</p> <p>Sand _____</p> <p>Gas _____</p> <p>Oil _____</p> <p>Total Depth _____</p> <hr/> <p style="text-align: center;"><b>PRODUCTION</b></p> <p>1st 24 hrs. Nat. _____</p> <p>1st 24 hrs. after shot _____</p> <p>Gas _____ Cu. Ft.</p> <p>Dry Hole _____</p> <p>Abandoned _____</p>
---	---

Date 3/19, 1917 [Signature] Scout

Map No. \_\_\_\_\_ Sec. 8 Twp. 28 R. 4  
 Well No. 8 Denton Farm \_\_\_\_\_  
Producers Company \_\_\_\_\_

NORTH



SOUTH

Location \_\_\_\_\_

Rig Up \_\_\_\_\_

Drilling and remarks

*Completed  
 for gas well  
 at 1512'  
 good for 1/4 MM  
 gas*

RECORD

Cased \_\_\_\_\_ in. \_\_\_\_\_ Ft.  
 Sand 1512'  
 Gas 1/4 Million  
 Oil \_\_\_\_\_  
 Total Depth \_\_\_\_\_

PRODUCTION

1st 24 hrs. Nat. \_\_\_\_\_  
 1st 24 hrs. after shot \_\_\_\_\_  
 Gas \_\_\_\_\_ Cu. Ft.  
 Dry Hole \_\_\_\_\_  
 Abandoned \_\_\_\_\_

Date

3/19, 1917 Candy Scout