


Map No. \_\_\_\_\_ Sec. 8 Twp. 28 R. 4

Well No. 3 Geo Denton (Denton Farm)

National Company

NORTH



SOUTH

Location \_\_\_\_\_

Rig Up \_\_\_\_\_

Drilling Remarks:

Drilling Remarks:

4/6 1326 ft  
5/1 1900

**RECORD**

**PRODUCTION**

Cased \_\_\_\_\_ in \_\_\_\_\_ Ft.

1st 24 hrs. Nat. \_\_\_\_\_

Sand \_\_\_\_\_

1st 24 hrs. after shot \_\_\_\_\_

Gas \_\_\_\_\_

Gas \_\_\_\_\_ Cu. Ft.

Oil \_\_\_\_\_

Dry Hole \_\_\_\_\_

Total Depth \_\_\_\_\_


Abandoned \_\_\_\_\_

Map No. \_\_\_\_\_ Sec. 7 Twp. 28 R. 4

Well No. 35 W Denton Farm \_\_\_\_\_

nat Refy Company \_\_\_\_\_

NORTH



SOUTH

Location \_\_\_\_\_

Rig Up \_\_\_\_\_

Drilling and remarks

1900 ft

RECORD

Cased \_\_\_\_\_ in. \_\_\_\_\_ Ft.

Sand \_\_\_\_\_

Gas \_\_\_\_\_

Oil \_\_\_\_\_

Total Depth \_\_\_\_\_

PRODUCTION

1st 24 hrs. Nat. \_\_\_\_\_

1st 24 hrs. after shot \_\_\_\_\_

Gas \_\_\_\_\_ Cu. Ft.

Dry Hole \_\_\_\_\_

Abandoned \_\_\_\_\_

Date \_\_\_\_\_

May 1, 1916 L. C. Rankin Scout

Map No. \_\_\_\_\_ Sec. 8 Twp. 28 R. 4


Well No. 3 Denton Farm \_\_\_\_\_

National Refinery Company

NORTH

WEST

EAST



SOUTH

Location \_\_\_\_\_  
 Rig up \_\_\_\_\_  
 Drilling and remarks  
1376 ft

**RECORD**

Cased \_\_\_\_\_ in. \_\_\_\_\_ Ft.  
 Sand \_\_\_\_\_  
 Gas \_\_\_\_\_  
 Oil \_\_\_\_\_  
 Total Depth \_\_\_\_\_


**PRODUCTION**

1st 24 hrs. Nat. \_\_\_\_\_  
 1st 24 hrs. after shot \_\_\_\_\_  
 Gas \_\_\_\_\_ Cu. Ft.  
 Dry Hole \_\_\_\_\_  
 Abandoned \_\_\_\_\_

Date 4/6, 1916, Kirkland Scout

Map No. \_\_\_\_\_ Sec. 8 Twp. 28 R. 4  
 Well No. 3 Denton Farm \_\_\_\_\_  
Natural Ref Company \_\_\_\_\_

NORTH



SOUTH

Location \_\_\_\_\_  
 Rig Up \_\_\_\_\_  
 Drilling and remarks \_\_\_\_\_

2310'

**RECORD**

Cased \_\_\_\_\_ in. \_\_\_\_\_ Ft.  
 Sand \_\_\_\_\_  
 Gas \_\_\_\_\_  
 Oil \_\_\_\_\_  
 Total Depth \_\_\_\_\_

**PRODUCTION**

1st 24 hrs. Nat. \_\_\_\_\_  
 1st 24 hrs. after shot \_\_\_\_\_  
 Gas \_\_\_\_\_ Cu. Ft.  
 Dry Hole \_\_\_\_\_  
 Abandoned \_\_\_\_\_


Date

5/13, 1916 Scout Scout

Map No. \_\_\_\_\_ Sec. 8 Twp. 28 R. 4

Well No. 3 Denton Farm \_\_\_\_\_  
Mer. Ref Co Company \_\_\_\_\_

NORTH




SOUTH

Location _____ Rig Up _____ Drilling and remarks <u>5/8 in. pipe sand 2508.</u> <u>no show</u>	<b>RECORD</b>
	Cased _____ in. _____ Ft.
	Sand _____
	Gas _____
	Oil _____
	Total Depth _____
	<b>PRODUCTION</b>
	1st 24 hrs. Nat. _____
	1st 24 hrs. after shot _____
	Gas _____ Cu. Ft.
	Dry Hole _____
	Abandoned _____

Date 5/18, 1916 L.C. Condit Scout

Map No. \_\_\_\_\_ Sec. 8 Twp. 28 R. 4  
 Well No. 3 Denton Farm \_\_\_\_\_  
Watt's Ref Company \_\_\_\_\_

NORTH



SOUTH

Location \_\_\_\_\_  
 Rig Up \_\_\_\_\_  
 Drilling and remarks \_\_\_\_\_

*25 33' top of sand  
 8 ft in sand  
 grad showing  
 nice fault in line*

**RECORD**

Cased \_\_\_\_\_ in. \_\_\_\_\_ Ft.  
 Sand \_\_\_\_\_  
 Gas \_\_\_\_\_  
 Oil \_\_\_\_\_  
 Total Depth \_\_\_\_\_

**PRODUCTION**


1st 24 hrs. Nat. \_\_\_\_\_  
 1st 24 hrs. after shot \_\_\_\_\_  
 Gas \_\_\_\_\_ Cu. Ft.  
 Dry Hole \_\_\_\_\_  
 Abandoned \_\_\_\_\_

Date \_\_\_\_\_

*5/22*, 1916 *Scandiff* Scout

Map No. \_\_\_\_\_ Sec. 8 Twp. 28 R. 4  
 Well No. 3 Dinton Farm \_\_\_\_\_  
West Ref Co. Company \_\_\_\_\_

NORTH



SOUTH

Location \_\_\_\_\_  
 Rig Up \_\_\_\_\_  
 Drilling and remarks \_\_\_\_\_

*Making about  
 60 bbls every  
 24 hrs -*

RECORD

Cased \_\_\_\_\_ in. \_\_\_\_\_ Ft.  
 Sand 2533 - 2546  
 Gas \_\_\_\_\_  
 Oil \_\_\_\_\_  
 Total Depth \_\_\_\_\_

PRODUCTION

1st 24 hrs. Nat. \_\_\_\_\_  
 1st 24 hrs. after shot \_\_\_\_\_  
 Gas \_\_\_\_\_ Cu. Ft.  
 Dry Hole \_\_\_\_\_  
 Abandoned \_\_\_\_\_

Date

7-29, 1916 LCC Scout