


Map No. _____ Sec. 8 Twp. 28 R. 4

Well No. 4 Dranton Farm

Fairview Oil Co. Company

NORTH



SOUTH

Location _____

Rig up _____

Drilling and remarks _____

RECORD

Cased _____ in. _____ Ft.

Sand _____

Gas _____

Oil _____

Total Depth _____

PRODUCTION

1st 24 hrs. Nat. _____

1st 24 hrs. after shot _____

Gas _____ Cu. Ft.

Dry Hole _____


Abandoned _____

Date

4/6, 1916, Kirkland Scout

Map No. _____ Sec. 8 Twp. 28 R. 4
 Well No. 3 S W Denton Farm _____
furview Inc Company _____

NORTH




SOUTH

Location _____ Rig Up _____ Drilling and remarks <u>2415-2418</u> <u>1300ft fluid</u> <u>in hole</u>	<p style="text-align: center;">RECORD</p> Cased _____ in. _____ Ft. Sand _____ Gas _____ Oil _____ Total Depth _____
	<p style="text-align: center;">PRODUCTION</p> 1st 24 hrs. Nat. _____ 1st 24 hrs. after shot _____ Gas _____ Cu. Ft. Dry Hole _____ Abandoned _____

Date 4/5/20, 1916 S. S. Denton Scout

Map No. _____ Sec. 8 Twp. 28 R. 4
 Well No. Genderson Farm _____
Fairview Oil Company _____

NORTH



SOUTH

Location _____
 Rig Up _____
 Drilling and remarks _____

*2200 ft
 fluid in hole*

RECORD

Cased _____ in. _____ Ft.
 Sand 2416-2444
 Gas _____
 Oil _____
 Total Depth _____

PRODUCTION


1st 24 hrs. Nat. _____
 1st 24 hrs. after shot _____
 Gas _____ Cu. Ft.
 Dry Hole _____
 Abandoned _____

Date _____

6/25, 1916 L. L. ... Scout

Map No. _____ Sec. 8 Twp. 28 R. 4
 Well No. Geo W Denton Farm _____
John Denton Company _____

NORTH



SOUTH

Location _____
 Rig Up _____
 Drilling and remarks _____

*Ran into water
 lost 2 ft. so plugged
 back 4 ft. and
 well is estimated
 to be good for 400 bbls*

RECORD

Cased _____ in. _____ Ft.
 Sand 2416 - 2490
 Gas _____
 Oil _____
 Total Depth _____

PRODUCTION


1st 24 hrs. Nat. _____
 1st 24 hrs. after shot _____
 Gas _____ Cu. Ft.
 Dry Hole _____
 Abandoned _____

Date

6/28, 1916 Geo W Denton Scout

Map No. _____ Sec. 8 Twp. 28 R. 4
 Well No. 4 Denton Farm _____
Leonard Couillard & Son Company

NORTH



SOUTH

Location _____
 Rig Up _____
 Drilling and remarks _____

*This well
 came in
 a couple weeks
 or more ago*

RECORD

Cased _____ in. _____ Ft.
 Sand 2420-2489
 Gas _____
 Oil _____
 Total Depth _____

PRODUCTION

1st 24 hrs. Nat. _____
 1st 24 hrs. after shot _____
 Gas _____ Cu. Ft.
 Dry Hole _____
 Abandoned _____

Date 7/12, 1916 B. Hardy Scout