

Butler

Map No. KANSAS Sec. 8 Twp. 28 R. 4^E

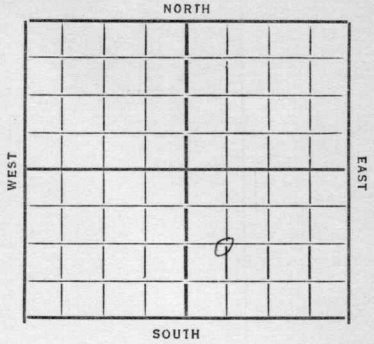
Well No. 1 Palaton Farm
Shawver Company

_____ Ft. from N. Line

1320 Ft. from S. Line

_____ Ft. from E. Line

660' Ft. from W. Line



Date 1933

REPORT

| | | |
|---------------|---|-------------------------------------|
| <u>11/28</u> | <u>Wleg 200'</u> | <u>10" at 396</u> |
| <u>12/6</u> | <u>Wleg 1760</u> | <u>8" " 927</u> <u>6" " 1740</u> |
| <u>12/13</u> | <u>Lime 2003 S.O. 2007-2012 T.D. 2020</u> <u>600 gal acid C.O.</u> | |
| <u>12/27</u> | <u>T.D. 2060 - treated with 1000</u> <u>gal acid - 7 bbls oil + 10 bbl water</u> <u>Wleg 2160</u> | |
| <u>(1934)</u> | <u>1/3 Lime 2003 T.D. 2068</u> <u>1000 gal acid</u> ABANDONED | |

Map No. 11 Sec. 8 Twp. 28 R. 4E

Well No. 1-Ralston

Shawnee Company

Contractor

FIRST REPORTS


SECTION PLAT

Ft. from N. Line

1320 Ft. from S. Line

Ft. from E. Line

660 Ft. from W. Line



Location

Rig up

Drilling and Remarks:

Reg 200'

RECORD

Cased in, ft.

Sand

Gas

Oil

Total Depth

PRODUCTION

1st 24 hrs. Nat.

1st 24 hrs. after shot

Gas Cu. Ft.

Dry Hole

Abandoned

Date

11-28-33 192 O. Mammick Scout

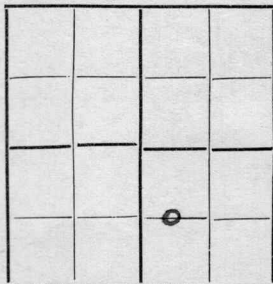
Map No. 11 Sec. 8 Twp. 28 R. 4E

Well No. 1-Ralston

Shawnee Company

Contractor

SECTION PLAT



.....Ft. from N. Line

1320 Ft. from S. Line

.....Ft. from E. Line

660 Ft. from W. Line

ABANDONED

Location.....

Rig up.....

Drilling and Remarks:

1000 gal acid

DTA

RECORD

Cased.....in.,.....ft.

Sand Line 2003

Gas.....

Oil.....

Total Depth 2068

PRODUCTION

1st 24 hrs. Nat.....

1st 24 hrs. after shot.....

Gas.....Cu. Ft.

Dry Hole.....

Abandoned.....

Date

1-3-34 1934 P. Mammich Scout