


Map No. _____ Sec 8 Twp. 28 R. 4

Well No. 8 Ralston Farm _____
Leont Oil & Gas Company _____

NORTH



SOUTH

Location _____

Rig Up _____

Drilling Remarks:

5 1/2 1800 ft

Drilling Remarks:

RECORD

PRODUCTION

Cased _____ in. _____ Ft.

1st 24 hrs. Nat. _____

Sand _____

1st 24 hrs. after shot _____

Gas _____

Gas _____ Cu. Ft.

Oil _____


Dry Hole _____

Total Depth _____

Abandoned _____

Map No. _____ Sec. 5 Twp. 28 R. 4
 Well No. J. J. Palston Farm _____
Co. O & S Company _____

NORTH



SOUTH

Location _____
 Rig Up _____
 Drilling and remarks _____

800 ft

RECORD

Cased _____ in. _____ Ft.
 Sand _____
 Gas _____
 Oil _____
 Total Depth _____


PRODUCTION

1st 24 hrs. Nat. _____
 1st 24 hrs. after shot _____
 Gas _____ Cu. Ft.
 Dry Hole _____
 Abandoned _____

Date _____

May 2, 1916, Scout

Map No. _____ Sec. 8 Twp. 28 R. 4
 Well No. E. J. Kallstrom Farm _____
Coat 003 Company _____



Location _____
 Rig Up _____
 Drilling and remarks
2278

RECORD

Cased _____ in. _____ Ft.
 Sand _____
 Gas _____
 Oil _____
 Total Depth _____


PRODUCTION

1st 24 hrs. Nat. _____
 1st 24 hrs. after shot _____
 Gas _____ Cu. Ft.
 Dry Hole _____
 Abandoned _____

Date 5/8, 1916. McCandiff Scout

Map No. _____ Sec. 8 Twp. 28 R. 4
 Well No. 89 Palston Farm
Continental Company

NORTH



SOUTH

Location _____
 Rig Up _____
 Drilling and remarks
2278
Total
2525
175 bbls

RECORD

Cased _____ in. _____ Ft.
 Sand 2476-2525
 Gas _____
 Oil _____
 Total Depth _____

PRODUCTION

1st 24 hrs. Nat. _____
 1st 24 hrs. after shot _____
 Gas _____ Cu. Ft.
 Dry Hole _____
 Abandoned _____

Date 5/8, 1916 L. G. G. Scout