


Map No. _____ Sec 8 Twp 28 R 4

Well No. 17-Rakston Farm _____

Empire Company _____

NORTH



SOUTH

Location ✓ ✓ _____

Rig Up 11-27-16 _____

Drilling Remarks:

Drilling Remarks:

R. U. = 12/4 = 12/11 = 12/18 = 12/28 =
202 = 1/8/17
500 = 1/15

RECORD

PRODUCTION


Cased _____ in _____ Ft.
 Sand _____
 Gas _____
 Oil _____
 Total Depth _____

1st 24 hrs. Nat. _____
 1st 24 hrs. after shot _____
 Gas _____ Cu. Ft.
 Dry Hole _____
 Abandoned _____

Map No. _____ Sec. 8 Twp. 28 R. 4

Well No. 17 Pelston Farm _____
Engine Company _____

NORTH



SOUTH

Location _____
 Rig Up _____
 Drilling and remarks _____

RECORD

Cased _____ in. _____ Ft.
 Sand _____
 Gas _____
 Oil _____
 Total Depth _____


PRODUCTION

1st 24 hrs. Nat. _____
 1st 24 hrs. after shot _____
 Gas _____ Cu. Ft.
 Dry Hole _____
 Abandoned _____

Date 11/27, 1916. C. Cardy Scout

Map No. _____ Sec. 8 Twp. 28 R. 4
Well No. 17 Kilsten Far
Empire Compan

NORTH



SOUTH

Location Change
Rig Up _____
Drilling and remarks _____

RECORD

Cased _____ in. _____ Ft.
Sand _____
Gas _____
Oil _____
Total Depth _____

PRODUCTION


1st 24 hrs. Nat. _____
1st 24 hrs. after shot _____
Gas _____ Cu. Ft.
Dry Hole _____
Abandoned _____

Date 12/2, 1916 Cordiff Scout

Map No. _____ Sec. 8 Twp. 28 R. 4

Well No. 17 Rolston Farm _____
Empire Company _____

NORTH



SOUTH

RECORD

Location _____

Cased _____ in. _____ Ft.

Rig Up _____

Sand _____

Drilling and remarks _____

Gas _____

Oil _____

Total Depth _____

PRODUCTION

1st 24 hrs. Nat. _____

1st 24 hrs. after shot _____

Gas _____ Cu. Ft.

Dry Hole _____

Abandoned _____


Date

12/4, 1916, Cordiff Scout

Map No. _____ Sec. 8 Twp. 28 R. 4

Well No. 17 Releston Farm _____
Empire Company _____

NORTH



SOUTH

RECORD

Location _____
Rig Up _____
Drilling and remarks _____

Cased _____ in. _____ Ft.
Sand _____
Gas _____
Oil _____
Total Depth _____

Rigging up

PRODUCTION


1st 24 hrs. Nat. _____
1st 24 hrs. after shot _____
Gas _____ Cu. Ft.
Dry Hole _____
Abandoned _____

Date _____

12/28, 1916 Scout

Map No. _____ Sec. 8 Twp. 28 R. 4
Well No. 17 _____ Farm _____
_____ Company _____

NORTH



SOUTH

Location _____
Rig Up _____
Drilling and remarks _____

Rigged up

RECORD

Cased _____ in. _____ Ft.
Sand _____
Gas _____
Oil _____
Total Depth _____

PRODUCTION

1st 24 hrs. Nat. _____
First 24 hrs. after shot _____
Gas _____ Cu. Ft.
Dry Hole _____
Abandoned _____


Date 12/28, 1916 _____ Scout

Map No. _____ Sec. 28 Twp. 28 R. 4
Well No. 17 Palston Farm _____
Engine Company _____

NORTH

WEST

EAST



SOUTH

Location _____
Rig Up _____
Drilling and remarks _____

RECORD

Cased _____ in. _____ Ft.
Sand _____
Gas _____
Oil _____
Total Depth _____

PRODUCTION

1st 24 hrs. Nat. _____
First 24 hrs. after shot _____
Gas _____ Cu. Ft.
Dry Hole _____
Abandoned _____

Date

11, 191

2 early Scout

Map No. _____ Sec. 8 Twp. 28 R. 4

Well No. 17 Ralston Farm _____
Engine Company _____

NORTH

| | | | | | | | |
|--|--|--|--|--|--|--|--|
| | | | | | | | |
| | | | | | | | |
| | | | | | | | |
| | | | | | | | |
| | | | | | | | |
| | | | | | | | |
| | | | | | | | |
| | | | | | | | |

WEST

EAST

SOUTH

Location _____

Rig Up _____

Drilling and remarks

202

RECORD

Cased _____ in. _____ Ft.

Sand _____

Gas _____

Oil _____

Total Depth _____

PRODUCTION

1st 24 hrs. Nat. _____

1st 24 hrs. after shot _____

Gas _____ Cu. Ft.

Dry Hole _____

Abandoned _____

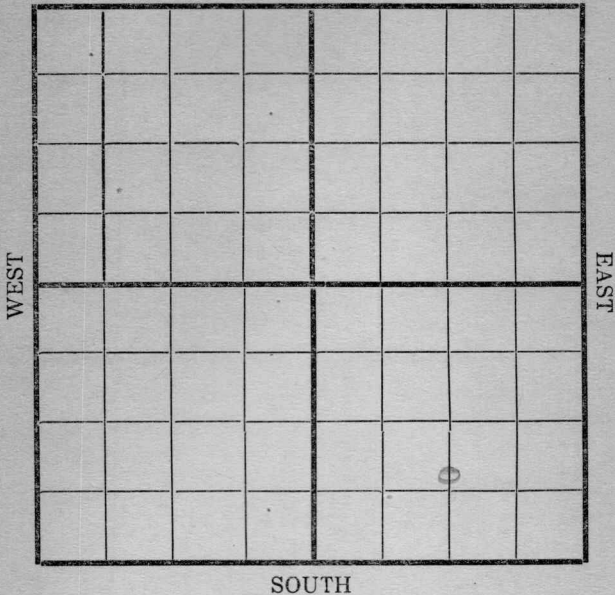
Date

1/8, 1912

Carney

Scout

Map No. _____ Sec. 8 Twp. 28 R. 24
Well No. 17 Kollston Farm
Company Company
NORTH



Location _____
Rig Up _____
Drilling and remarks
505

RECORD

Cased _____ in. _____ Ft.
Sand _____
Gas _____
Oil _____
Total Depth _____

PRODUCTION


1st 24 hrs. Nat. _____
1st 24 hrs. after shot _____
Gas _____ Cu. Ft.
Dry Hole _____
Abandoned _____

Date

1/22, 1917 Cody Scout

Map No. _____ Sec. 8 Twp. 38 R. 4
Well No. 17 Rolston Farm _____
Empire Company _____

NORTH



SOUTH

Location _____
Rig Up _____
Drilling and remarks

940'

RECORD

Cased _____ in. _____ Ft.
Sand _____
Gas _____
Oil _____
Total Depth _____


PRODUCTION

1st 24 hrs. Nat. _____
1st 24 hrs. after shot _____
Gas _____ Cu. Ft.
Dry Hole _____
Abandoned _____

Date 1/29, 1919 9 Empire Scout

Map No. _____ Sec. 8 Twp. 28 R. 4
Well No. 17 Kolston Farm _____
Empire Company _____

NORTH



SOUTH

Location _____
Rig Up _____
Drilling and remarks

1353

RECORD

Cased _____ in. _____ Ft.
Sand _____
Gas _____
Oil _____
Total Depth _____

PRODUCTION


1st 24 hrs. Nat. _____
1st 24 hrs. after shot _____
Gas _____ Cu. Ft.
Dry Hole _____
Abandoned _____

Date

257 191 Empire Scout

Map No. _____ Sec. 8 Twp. 28 R. 4
 Well No. 17 Belston Farm _____
Empire Company _____

NORTH



SOUTH

Location _____
 Rig Up _____
 Drilling and remarks

RECORD

Cased _____ in. _____ Ft.
 Sand _____
 Gas _____
 Oil _____
 Total Depth _____

1625


PRODUCTION

1st 24 hrs. Nat. _____
 1st 24 hrs. after shot _____
 Gas _____ Cu. Ft.
 Dry Hole _____
 Abandoned _____

Date 2/12 1917 Conroy Scout

Map No. _____ Sec. 8 Twp. 28 R. 4
Well No. 17 Ralston Farm _____
Company Company _____

NORTH



SOUTH

Location _____
Rig Up _____
Drilling and remarks _____

1710

RECORD

Cased _____ in. _____ Ft.
Sand _____
Gas _____
Oil _____
Total Depth _____


PRODUCTION

1st 24 hrs. Nat. _____
First 24 hrs. after shot _____
Gas _____ Cu. Ft.
Dry Hole _____
Abandoned _____

Date 2/19, 1917 7 _____ Scout

Map No. _____ Sec. 8 Twp. 28 R. 4
Well No. 17 Ralston Farm _____
Empire Company _____

NORTH



SOUTH

Location _____
Rig Up _____
Drilling and remarks _____

1960

RECORD

Cased _____ in. _____ Ft.
Sand _____
Gas _____
Oil _____
Total Depth _____

PRODUCTION

1st 24 hrs. Nat. _____
First 24 hrs. after shot _____
Gas _____ Cu. Ft.
Dry Hole _____
Abandoned _____

Date _____


2/20 1960 Conroy Scout

Map No. _____ Sec. 8 Twp. 38 R. 4

Well No. 17 Ralston Farm

Empire Company

NORTH



SOUTH

REMARKS:

2100'

Date


3/5, 1917 Andy Scout

Map No. _____ Sec. 8 Twp. 28 R. 4

Well No. 17 Reiston Farm _____

_____ Company _____

NORTH



SOUTH

Location _____

Rig Up _____

Drilling and remarks

2310

RECORD

Cased _____ in. _____ Ft.

Sand _____

Gas _____

Oil _____

Total Depth _____

PRODUCTION

1st 24 hrs. Nat. _____

1st 24 hrs. after shot _____

Gas _____ Cu. Ft.

Dry Hole _____

Abandoned _____

Date

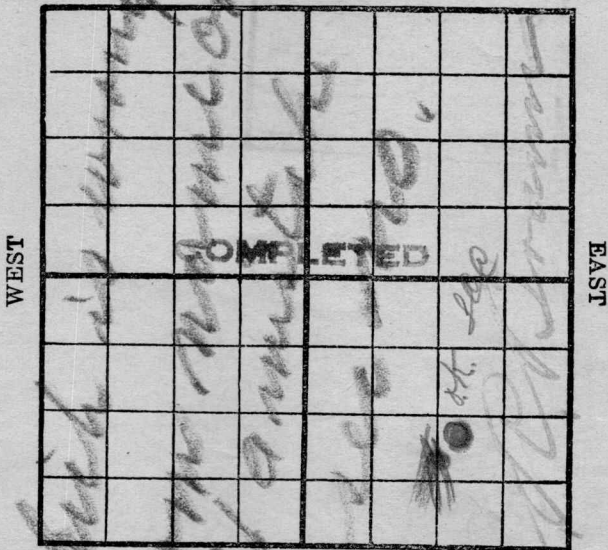
3/12, 1917

Condy

Scout

Map No. K11 Sec. 8 Twp. 28 R. 4
 Well No. 17 Blanton Farm
Company Company

NORTH



SOUTH


| | |
|--|------------------------------|
| Location _____ Rig Up _____ Drilling and remarks <u>Est at</u> <u>250 Bbls</u> <u>[Signature]</u> | RECORD |
| | Cased _____ in. _____ Ft. |
| | Sand <u>2378 - 2390</u> |
| | Gas _____ |
| | Oil _____ |
| Total Depth _____ | PRODUCTION |
| | 1st 24 hrs. Nat. _____ |
| | 1st 24 hrs. after shot _____ |
| | Gas _____ Cu. Ft. |
| | Dry Hole _____ |
| | Abandoned _____ |

Date 3/19, 1917 [Signature] Scout

Map No. _____ Sec. 8 Twp. 28 R. 4

Well No. 17 Rolston Farm _____
Enterprise Company _____

NORTH



SOUTH

Location _____

Rig Up _____

Drilling and remarks

Est at
250 Bbls

RECORD

Cased _____ in. _____ Ft.

Sand 2378-2390

Gas _____

Oil _____

Total Depth _____

PRODUCTION

1st 24 hrs. Nat. _____

1st 24 hrs. after shot _____

Gas _____ Cu. Ft.

Dry Hole _____

Abandoned _____

Date

3/19 1917

Condon Scout