


Map No. *K11* *L1002* Sec. *8* Twp. *28* R. *4*
Well No. *26 Rolston* Farm
Engine Company

NORTH



SOUTH

Location _____
Rig Up _____
Drilling and remarks _____

FIRST REPORT

RECORD

Cased _____ in. _____ Ft.
Sand _____
Gas _____
Oil _____
Total Depth _____

PRODUCTION

1st 24 hrs. Nat. _____
1st 24 hrs. after shot _____
Gas _____ Cu. Ft.
Dry Hole _____
Abandoned _____


Date *6/27*, 191*7* *Cardiff* Scout

Map No. _____ Sec. 8 Twp. 28 R. 4

Well No. 26 Ralston Farm _____
Empire Company

NORTH

WEST



EAST

SOUTH

Location _____
 Rig Up _____
 Drilling and remarks _____

RECORD

Cased _____ in. _____ Ft.
 Sand _____
 Gas _____
 Oil _____
 Total Depth _____

PRODUCTION


1st 24 hrs. Nat. _____
 1st 24 hrs. after shot _____
 Gas _____ Cu. Ft.
 Dry Hole _____
 Abandoned _____

Date 7/6, 1917 Candy Scout

Map No. _____ Sec. 8 Twp. 38 R. 4

Well No. 26 Rolston Farm _____
Engine Company _____

NORTH



SOUTH

Location _____
Rig Up _____
Drilling and remarks

*Rigging
up*

RECORD

Cased _____ in. _____ Ft.
Sand _____
Gas _____
Oil _____
Total Depth _____

PRODUCTION

1st 24 hrs. Nat. _____
1st 24 hrs. after shot _____
Gas _____ Cu. Ft.
Dry Hole _____
Abandoned _____

Date

7/12, 1917 Candy Scout


Map No. _____ Sec. 8 Twp. 28 R. 4

Well No. H. Palston Farm _____

_____ Company

NORTH

WEST



EAST

SOUTH

RECORD

Location _____

Cased _____ in _____ Ft.

Rig Up _____

Sand _____

Drilling and remarks

Gas _____

at 2000,

Oil _____

Total Depth _____

PRODUCTION

1st 24 hrs. Nat. _____

1st 24 hrs. after shot _____

Gas _____ Cu. Ft.

Dry Hole _____

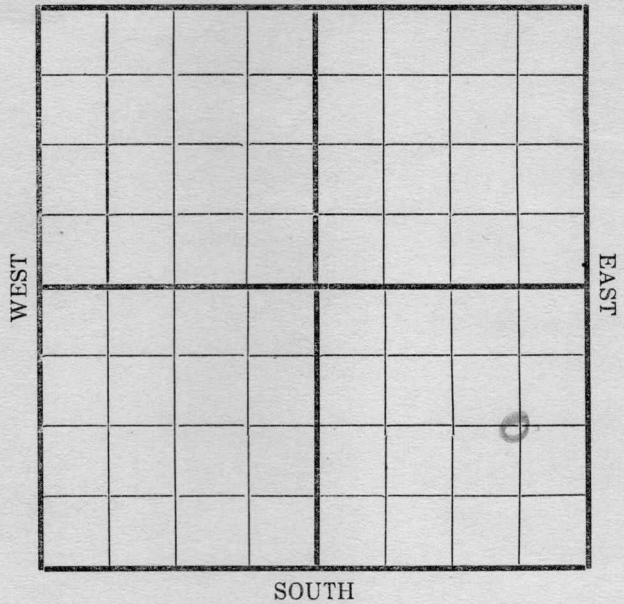
Abandoned _____

Date

8-21, 1917

Lantz Scout

Map No. _____ Sec. 8 Twp. 28 R. 4
Well No. 26 Rileston Farm
Engine Company
NORTH



Location _____
Rig Up _____
Drilling and remarks
Top sand
2412

RECORD
Cased _____ in. _____ Ft.
Sand _____
Gas _____
Oil _____
Total Depth _____

PRODUCTION
1st 24 hrs. Nat. _____
1st 24 hrs. after shot _____
Gas _____ Cu. Ft.
Dry Hole _____
Abandoned _____

Date 9/5, 1917 of Carley Scout

Map No. _____ Sec. 8 Twp. 28 R. 4


Well No. 26 Palston

Empire

Company

Contractor

NORTH



SOUTH

RECORD

Location _____

Cased _____ in., _____ ft.

Rig up _____

Sand 2412-2428

Drilling and Remarks:

Gas _____

Oil _____

Total Depth _____

Estimated
at 75 lbs

PRODUCTION

1st 24 hrs. Nat. _____

1st 24 hrs. after shot _____

Gas _____ Cu. Ft.

Dry Hole _____

Abandoned _____

Date

9/5

1917


Conroy

Scout

L1002
 Map No. K-11 Sec. 8 Twp. 28 R. 4
 Well No. 26 Palatou Farm _____
 _____ Company

NORTH

WEST



EAST

SOUTH

Location _____
 Rig Up _____
 Drilling and remarks
*Estimated
 at 75
 Bbls*

RECORD

Cased _____ in. _____ Ft.
 Sand 2412-2428
 Gas _____
 Oil _____
 Total Depth _____

PRODUCTION

1st 24 hrs. Nat. _____
 1st 24 hrs. after shot _____
 Gas _____ Cu. Ft.
 Dry Hole _____
 Abandoned _____

Date 7/12, 1917 Carly Scout

Section No. _____
Twp. No. _____
R. No. _____
County _____
State _____

NORTH

Map shows Scully
farm.

Your report shows
Ralston.

Which is correct?

RPM

SOUTH

RECORD

Depth _____ ft.
Sand _____
Gas _____
Oil _____
Total Depth _____

PRODUCTION

1st 24 hrs. Net _____
1st 24 hrs. after start _____
Gas _____
1st 24 hrs. _____
Abandoned _____

Location _____
Hole No. _____
Diameter and remarks _____

Date _____

Map No. _____ Sec. 9 Twp. 28 R. 4
 Well No. 26 Calston
Empire H. Co. Company
 _____ Contractor

NORTH



SOUTH

Location _____

Rig up _____

Drilling and Remarks: _____

RECORD

Cased _____ in., _____ ft.

Sand 2412-2428

Gas _____

Oil _____

Total Depth _____

PRODUCTION

1st 24 hrs. Nat. _____

1st 24 hrs. after shot _____

Gas _____ Cu. Ft.

Dry Hole _____

Abandoned _____

Date

117 19117 C. J. Crocker
 Scout

_____ Scout

New Log
Est at 25 Blks
9/15/1917