


Map No. _____ Sec. 8 Twp. 28 R. 4

Well No. 17-Varned Farm _____

Empire Company _____

NORTH



SOUTH

Location _____

Rig Up _____

Drilling Remarks:

Drilling Remarks:

1400: 1/8

RECORD

PRODUCTION

Cased _____ in _____ Ft.

Sand _____

Gas _____

Oil _____

Total Depth _____

1st 24 hrs. Nat. _____

1st 24 hrs. after shot _____


Gas _____ Cu. Ft.

Dry Hole _____

Abandoned _____

Map No. _____ Sec. 8 Twp. 28 R. 4
Well No. 17 _____ Farm _____
_____ Company

NORTH



SOUTH

Location _____
Rig Up _____
Drilling and remarks

610

RECORD

Cased _____ in. _____ Ft.
Sand _____
Gas _____
Oil _____
Total Depth _____

PRODUCTION


1st 24 hrs. Nat. _____
First 24 hrs. after shot _____
Gas _____ Cu. Ft.
Dry Hole _____
Abandoned _____

Date 12/28 1916 _____ Scout

Map No. _____ Sec. 8 Twp. 28 R. 4
Well No. 127 _____ Farm _____
Empire _____ Company

NORTH

WEST



EAST

SOUTH

Location _____
Rig Up _____
Drilling and remarks

900

RECORD

Cased _____ in. _____ Ft.
Sand _____
Gas _____
Oil _____
Total Depth _____

PRODUCTION


1st 24 hrs. Nat. _____
First 24 hrs. after shot _____
Gas _____ Cu. Ft.
Dry Hole _____
Abandoned _____

Date

1/1, 1911 Cardiff Scout

Map No. _____ Sec. 8 Twp. 28 R. 4
 Well No. 17 _____ Farm _____
Engle _____ Company _____

NORTH



SOUTH

Location _____
 Rig Up _____
 Drilling and remarks _____

1400

RECORD

Cased _____ in. _____ Ft.
 Sand _____
 Gas _____
 Oil _____
 Total Depth _____

PRODUCTION

1st 24 hrs. Nat. _____
 1st 24 hrs. after shot _____
 Gas _____ Cu. Ft.
 Dry Hole _____
 Abandoned _____


Date _____

18, 191 7 _____ Scout

Map No. 11 Sec. 8 Twp. 28 R. 4

Well No. 17 Varner Farm
Enterprise Company

NORTH



SOUTH

Location -----

Rig Up -----

Drilling and remarks

*Est. at 400
Bbls -
Hole enough
900 to make
it flow.*

RECORD

Cased ----- in. ----- Ft.

Sand 2000-2010 -----

Gas -----

Oil -----

Total Depth -----

PRODUCTION

1st 24 hrs. Nat. -----

1st 24 hrs. after shot -----

Gas ----- Cu. Ft.

Dry Hole -----

Abandoned -----

Date

1/22, 1917

Conroy

Scout