


Map No. _____ Sec. 9 Twp. 28 R. 4

Well No. 2 0 Feltham Farm _____

Cont 0 & Gas Company _____

NORTH



SOUTH

Location _____

Rig Up _____

Drilling Remarks:

5/2 500 ft

Drilling Remarks:

RECORD

PRODUCTION

Cased _____ in _____ Ft.

1st 24 hrs. Nat. _____

Sand _____

1st 24 hrs. after shot _____

Gas _____

Gas _____ Cu. Ft.

Oil _____

Dry Hole _____

Total Depth _____


Abandoned _____

Map No. _____ Sec. 9 Twp. 28 R. 4

Well No. 20 Feltham Farm _____

Camp O & S Company _____

NORTH



SOUTH

Location _____

Rig Up _____

Drilling and remarks

500 ft

RECORD

Cased _____ in. _____ Ft.

Sand _____

Gas _____

Oil _____

Total Depth _____

PRODUCTION

1st 24 hrs. Nat. _____

1st 24 hrs. after shot _____

Gas _____ Cu. Ft.

Dry Hole _____


Abandoned _____

Date

May 2, 1916 L. L. Smith Scout

Map No. _____ Sec. 9 Twp. 28 R. 4
 Well No. 20. Southern Farm _____
Cont 02 S Company _____

NORTH




SOUTH

Location _____ Rig Up _____ Drilling and remarks <u>Shut down 500'</u>	<p style="text-align: center;">RECORD</p> Cased _____ in. _____ Ft. Sand _____ Gas _____ Oil _____ Total Depth _____
	<p style="text-align: center;">PRODUCTION</p> 1st 24 hrs. Nat. _____ 1st 24 hrs. after shot _____ Gas _____ Cu. Ft. Dry Hole _____ Abandoned _____

Date 5/8, 1911 Blair Scout

Map No. _____ Sec. 9 Twp. 28 R. 4
 Well No. 20 _____ Farm _____
 _____ Co. of Oils _____ Company _____

NORTH



SOUTH

Location _____
 Rig Up _____
 Drilling and remarks

2500'

RECORD

Cased _____ in. _____ Ft.
 Sand _____
 Gas _____
 Oil _____
 Total Depth _____

PRODUCTION


1st 24 hrs. Nat. _____
 1st 24 hrs. after shot _____
 Gas _____ Cu. Ft.
 Dry Hole _____
 Abandoned _____

Date

6/14/31, 1916 Scout Scout

Map No. _____ Sec. 9 Twp. 28 R. 4
 Well No. 2 O. Feltham Farm _____
Court Company _____

NORTH



SOUTH

Location _____
 Rig Up _____
 Drilling and remarks

2340'



RECORD

Cased _____ in. _____ Ft.
 Sand _____
 Gas _____
 Oil _____
 Total Depth _____

PRODUCTION


1st 24 hrs. Nat. _____
 1st 24 hrs. after shot _____
 Gas _____ Cu. Ft.
 Dry Hole _____
 Abandoned _____

Date

6/30, 1916. Scout Scout

Map No. _____ Sec. 9 Twp. 38 R. 4
 Well No. 20 Farm _____
 _____ Company

NORTH



SOUTH

Location _____
 Rig Up _____
 Drilling and remarks

*Showing up
for gas well*

RECORD

Cased _____ in. _____ Ft.
 Sand 2525-4 ft
 Gas _____
 Oil _____
 Total Depth _____

PRODUCTION

1st 24 hrs. Nat. _____
 1st 24 hrs. after shot _____
 Gas _____ Cu. Ft.
 Dry Hole _____
 Abandoned _____

Date

7/10, 1916 2000 Scout