


Map No. _____ Sec. 9 Twp. 28 R. 4

Well No. 6 _____ Farm _____

Empire Company

NORTH



SOUTH

Location _____

Rig Up _____

Drilling and remarks

330' E 7 1/2" L
330' N 1 1/2" S L

FIRST REPORT

RECORD

Cased _____ in. _____ Ft.

Sand _____

Gas _____

Oil _____

Total Depth _____

PRODUCTION

1st 24 hrs. Nat. _____

1st 24 hrs. after shot _____

Gas _____ Cu. Ft.

Dry Hole _____

Abandoned _____


Date

5/29, 1917

Carroll Scout

Map No. _____ Sec. 9 Twp. 28 R. 4
 Well No. 6 Scully Farm _____
Empire Company _____

NORTH



SOUTH

Location _____
 Rig Up _____
 Drilling and remarks _____

Rigged up

RECORD

Cased _____ in. _____ Ft.
 Sand _____
 Gas _____
 Oil _____
 Total Depth _____


PRODUCTION

1st 24 hrs. Nat. _____
 1st 24 hrs. after shot _____
 Gas _____ Cu. Ft.
 Dry Hole _____
 Abandoned _____

Date 6/8, 1917 Scout Scout

Map No. _____ Sec. 9 Twp. 28 R. 4
Well No. 6500 Farm _____
Empire Company

NORTH



SOUTH

Location _____
Rig Up _____
Drilling and remarks

475

RECORD

Cased _____ in. _____ Ft.
Sand _____
Gas _____
Oil _____
Total Depth _____


PRODUCTION

1st 24 hrs. Nat. _____
1st 24 hrs. after shot _____
Gas _____ Cu. Ft.
Dry Hole _____
Abandoned _____

Date 6/12, 1917 Empire Scout

Map No. _____ Sec. _____ Twp. *24* R. *4*
 Well No. *6 Seely* _____ Farm _____
Aspirin _____ Company _____

NORTH



SOUTH

Location _____
 Rig Up _____
 Drilling and remarks
910

RECORD

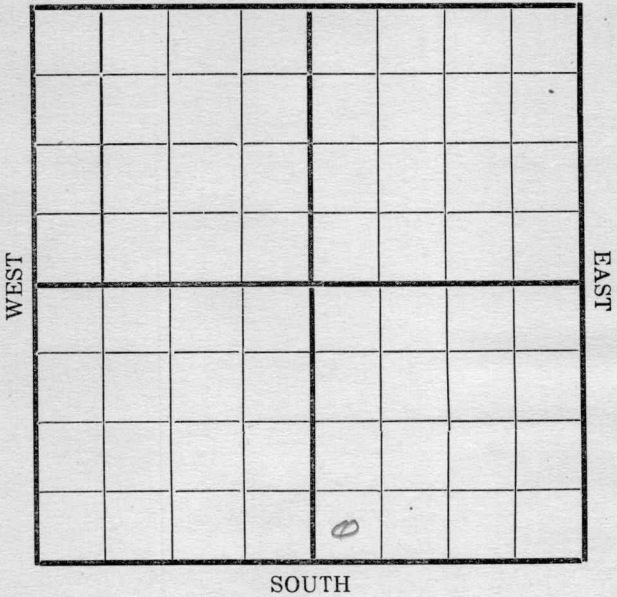
Cased _____ in. _____ Ft.
 Sand _____
 Gas _____
 Oil _____
 Total Depth _____

PRODUCTION

1st 24 hrs. Nat. _____
 1st 24 hrs. after shot _____
 Gas _____ Cu. Ft.
 Dry Hole _____
 Abandoned _____

Date *6/30/19* _____
 _____ 191 _____ Scout *Cady*

Map No. _____ Sec. 9 Twp. 28 R. 4
Well No. 6 Scully Farm _____
Empire Company _____
NORTH



Location _____
Rig Up _____
Drilling and remarks

1297

RECORD

Cased _____ in. _____ Ft.
Sand _____
Gas _____
Oil _____
Total Depth _____

PRODUCTION


1st 24 hrs. Nat. _____
1st 24 hrs. after shot _____
Gas _____ Cu. Ft.
Dry Hole _____
Abandoned _____

Date 6/27, 1917 Empire Scout

Map No. _____ Sec. 9 Twp. 28 R. 4

Well No. 6 Scully Farm _____
Empire Company

NORTH



SOUTH

Location _____
 Rig Up _____
 Drilling and remarks

1900'

RECORD

Cased _____ in. _____ Ft.
 Sand _____
 Gas _____
 Oil _____
 Total Depth _____

PRODUCTION

1st 24 hrs. Nat. _____
 1st 24 hrs. after shot _____
 Gas _____ Cu. Ft.
 Dry Hole _____
 Abandoned _____

Date


7/6, 1917 Candly Scout

Map No. _____ Sec. 9 Twp. 28 R. 4

Well No. 6 scully Farm _____
Engine Company _____

NORTH

WEST



EAST

SOUTH

Location _____

Rig Up _____

Drilling and remarks

2170'

RECORD

Cased _____ in. _____ Ft.

Sand _____

Gas _____

Oil _____

Total Depth _____

PRODUCTION

1st 24 hrs. Nat. _____

1st 24 hrs. after shot _____

Gas _____ Cu. Ft.

Dry Hole _____

Abandoned _____

Date

7/2, 1917 Candy Scout


Map No. _____ Sec. 9 Twp. 28 R. 4

Well No. 6 Conley Farm _____

_____ Company

NORTH

WEST



EAST

SOUTH

Location _____

Rig Up _____

Drilling and remarks

Top sand

2465

RECORD

Cased _____ in. _____ Ft.

Sand _____

Gas _____

Oil _____

Total Depth _____

PRODUCTION

1st 24 hrs. Nat. _____

1st 24 hrs. after shot _____

Gas _____ Cu. Ft.

Dry Hole _____

Abandoned _____

Date


7/17, 1917 *Conley* Scout

Map No. _____ Sec. 9 Twp. 28 R. 4

Well No. 6 Scully Farm _____

Empire Company _____

NORTH



Location _____

Rig up _____

Drilling and Remarks:

Est at
60 Bbls

RECORD

Cased _____ in. _____ Ft.

Sand 2465-2487

Gas _____

Oil _____

Total Depth _____

PRODUCTION

1st 24 hrs. Nat. _____

1st 24 hrs. after shot _____

Gas _____ Cu. Ft.

Dry Hole _____

Abandoned _____

Date

7/24, 191, J. Cardiff Scout