


Map No. K11 Sec. 10 Twp. 28 R. 4
Well No. 17 Feltham Farm
Empire Company

NORTH



SOUTH

Location -----
Rig Up -----
Drilling and remarks

Rigging

my
FIRST REPORT

RECORD

Cased ----- in. ----- Ft.
Sand -----
Gas -----
Oil -----
Total Depth -----

PRODUCTION

1st 24 hrs. Nat. -----
1st 24 hrs. after shot -----
Gas ----- Cu. Ft.
Dry Hole -----
Abandoned -----


Date

8/1, 1917 Conroy Scout

Map No. ----- Sec. 10 Twp. 28. R. 4

Well No. 17. Feltham Farm
Empire Company

NORTH



SOUTH

Location -----
 Rig Up -----
 Drilling and remarks

at 1045

RECORD

Cased ----- in. ----- Ft.
 Sand -----
 Gas -----
 Oil -----
 Total Depth -----

PRODUCTION

1st 24 hrs. Nat. -----
 1st 24 hrs. after shot -----
 Gas ----- Cu. Ft.
 Dry Hole -----
 Abandoned -----

Date


8-21, 1917 Lantz Scout

Map No. _____ Sec. 10 Twp. 28 R. 4

Well No. 17 Feltham Farm _____

Cumprine Company _____

NORTH



SOUTH

RECORD

Location _____

Cased _____ in. _____ Ft.

Rig Up _____

Sand _____

Drilling and remarks

Gas _____

Shut Down

Oil _____

1853

Total Depth _____

Hole full

PRODUCTION

1st 24 hrs. Nat. _____

1st 24 hrs. after shot _____

Gas _____ Cu. Ft.

Dry Hole _____

Abandoned _____


Water

Date

10/9, 1917 Cumprine Scout _____

Map No. _____ Sec. 10 Twp. 28 R. 4
Well No. 17 Feltman Farm _____
Campino Company

NORTH



SOUTH

Location _____
Rig Up _____
Drilling and remarks _____

RECORD

Cased _____ in. _____ Ft.
Sand _____
Gas _____
Oil _____
Total Depth _____

PRODUCTION


1st 24 hrs. Nat. _____
1st 24 hrs. after shot _____
Gas _____ Cu. Ft.
Dry Hole _____
Abandoned _____

Date

10/17, 1917, Campino Scout

Map No. _____ Sec. 10 Twp. 28 R. 4
 Well No. 17 _____ Farm _____
 _____ Company _____

NORTH



SOUTH

Location (Corrected)

Rig Up _____

Drilling and remarks

Shut down
at 1853
Hole full
water

RECORD

Cased _____ in. _____ Ft.

Sand _____

Gas _____

Oil _____

Total Depth _____

PRODUCTION

1st 24 hrs. Nat. _____

1st 24 hrs. after shot _____

Gas _____ Cu. Ft.

Dry Hole _____

Abandoned _____

Date


_____, 191_____

_____ Scout

Map No. _____ Sec. 10 Twp. 28 R. 4

Well No. 17 Feltham Farm _____
Engine Company _____

NORTH



SOUTH

Location _____
 Rig Up _____
 Drilling and remarks

1990

RECORD

Cased _____ in. _____ Ft.
 Sand _____
 Gas _____
 Oil _____
 Total Depth _____

PRODUCTION


1st 24 hrs. Nat. _____
 1st 24 hrs. after shot _____
 Gas _____ Cu. Ft.
 Dry Hole _____
 Abandoned _____

Date _____
10/24/90 191 Cardiff Scout

Map No. _____ Sec. 10 Twp. 28 R. 4

Well No. 17 Feltham Farm _____
Engine Company _____

NORTH



SOUTH

Location _____
Rig Up _____
Drilling and remarks

2150

RECORD

Cased _____ in. _____ Ft.
Sand _____
Gas _____
Oil _____
Total Depth _____

PRODUCTION

1st 24 hrs. Nat. _____
1st 24 hrs. after shot _____
Gas _____ Cu. Ft.
Dry Hole _____
Abandoned _____

Date


10/31, 1917 Carroll Scout

Map No. _____ Sec. 10 Twp. 28 R. 4

Well No. 17 Feltham Farm _____
Engine Company _____

NORTH

WEST



EAST

SOUTH

RECORD

Location _____
Rig Up _____
Drilling and remarks

Cased _____ in. _____ Ft.
Sand _____
Gas _____
Oil _____
Total Depth _____

2285

PRODUCTION

1st 24 hrs. Nat. _____
1st 24 hrs. after shot _____
Gas _____ Cu. Ft.
Dry Hole _____
Abandoned _____


Date

11-7, 1912 Carley Scout

Map No. _____ Sec. 10 Twp. 28 R. 4

Well No. 17 Feltham Farm
Empire Company

NORTH



SOUTH

Location _____
 Rig Up _____
 Drilling and remarks

2290

RECORD

Cased _____ in. _____ Ft.
 Sand _____
 Gas _____
 Oil _____
 Total Depth _____

PRODUCTION

1st 24 hrs. Nat. _____
 1st 24 hrs. after shot _____
 Gas _____ Cu. Ft.
 Dry Hole _____
 Abandoned _____

Date 11/14, 1917 Cardiff Scout


Map No. _____ Sec. 10 Twp. 28 R. 4

Well No. 17 Faltham Farm _____
Engine Company _____

NORTH

WEST

EAST



SOUTH

Location _____
Rig Up _____
Drilling and remarks
2293

RECORD

Cased _____ in. _____ Ft.
Sand _____
Gas _____
Oil _____
Total Depth _____

PRODUCTION

1st 24 hrs. Nat. _____
1st 24 hrs. after shot _____
Gas _____ Cu. Ft.
Dry Hole _____
Abandoned _____

Date 11/21, 1917 Conroy Scout


Map No. ----- Sec. 10 Twp. 28 R. 4

Well No. 17 Feltbun Farm
Angine Company

NORTH

WEST

EAST



SOUTH

Location -----
Rig Up -----
Drilling and remarks
2320

RECORD

Cased ----- in. ----- Ft.
Sand -----
Gas -----
Oil -----
Total Depth -----

PRODUCTION

1st 24 hrs. Nat. -----
1st 24 hrs. after shot -----
Gas ----- Cu. Ft.
Dry Hole -----
Abandoned -----

Date


11/28, 1911 J Cardy Scout

Map No. _____ Sec. 10 Twp. 28 R. 4

Well No. 17 Feltham Farm _____
Empire Company

NORTH

WEST



EAST

SOUTH

RECORD

Location _____
Rig Up _____
Drilling and remarks

Cased _____ in. _____ Ft.
Sand _____
Gas _____
Oil _____
Total Depth _____

2340

PRODUCTION

1st 24 hrs. Nat. _____
1st 24 hrs. after shot _____
Gas _____ Cu. Ft.
Dry Hole _____
Abandoned _____

Date


10/5, 1917 J. Conroy Scout

Map No. _____ Sec. 10 Twp. 28 R. 4

Well No. 17 Feltham Farm _____
Empire Company

NORTH

WEST



EAST

SOUTH

Location _____
Rig Up _____
Drilling and remarks

2475

RECORD

Cased _____ in. _____ Ft.
Sand _____
Gas _____
Oil _____
Total Depth _____

PRODUCTION

1st 24 hrs. Nat. _____
1st 24 hrs. after shot _____
Gas _____ Cu. Ft.
Dry Hole _____
Abandoned _____

Date

10/12, 1917 Cardiff Scout

Map No. _____ Sec. 10 Twp. 28 R. 4


Well No. 17 Feltham Farm _____

_____ Company _____

NORTH

WEST

EAST



SOUTH

Location _____
 Rig Up _____
 Drilling and remarks _____

RECORD

Cased _____ in. _____ Ft.
 Sand _____
 Gas _____
 Oil _____
 Total Depth _____

PRODUCTION

1st 24 hrs. Nat. _____
 1st 24 hrs. after shot _____
 Gas _____ Cu. Ft.
 Dry Hole _____
 Abandoned _____

DD
2475

Date


12/19, 1917 7 Candy Scout _____

Map No. _____ Sec. 10 Twp. 28 R. 4

Well No. 17 Feltham Farm _____
Empire Company

NORTH

WEST



EAST

SOUTH

Location _____
 Rig Up _____
 Drilling and remarks _____

SD 2475

RECORD

Cased _____ in. _____ Ft.
 Sand _____
 Gas _____
 Oil _____
 Total Depth _____

PRODUCTION

1st 24 hrs. Nat. _____
 1st 24 hrs. after shot _____
 Gas _____ Cu. Ft.
 Dry Hole _____
 Abandoned _____


Date

1/2, 1918 J. Conroy Scout

Map No. _____ Sec. 10 Twp. 28 R. 4

Well No. 17 Feltham Farm _____
Empire Company

NORTH



SOUTH

RECORD

Location _____
Rig Up _____
Drilling and remarks

Cased _____ in. _____ Ft.
Sand _____
Gas _____
Oil _____
Total Depth _____

2516

PRODUCTION


1st 24 hrs. Nat. _____
1st 24 hrs. after shot _____
Gas _____ Cu. Ft.
Dry Hole _____
Abandoned _____

Date

1/9, 1918 S. Conroy Scout

Map No. _____ Sec. 10 Twp. 28 R. 4
 Well No. 17 0 Feltham Farm _____
Empire Company

NORTH



SOUTH

Location _____
 Rig Up _____
 Drilling and remarks _____

RECORD

Cased _____ in. _____ Ft.
 Sand _____
 Gas _____
 Oil _____
 Total Depth _____

PRODUCTION

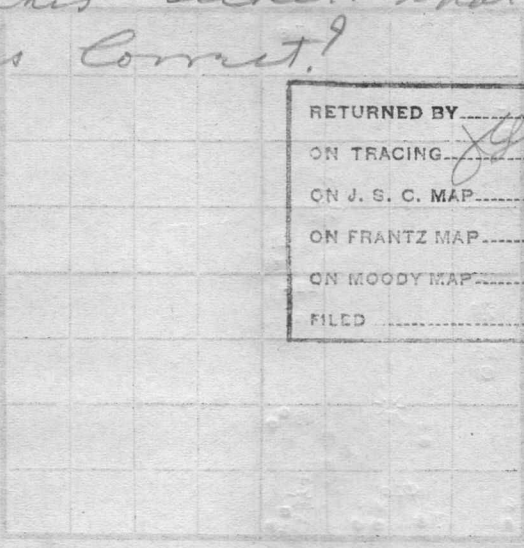
1st 24 hrs. Nat. _____
 1st 24 hrs. after shot _____
 Gas _____ Cu. Ft.
 Dry Hole _____
 Abandoned _____

Date _____

_____, 191____ Scout _____

Our map shows
 #17 Located as on
 this ticket. What
 is correct?

RETURNED BY	_____
ON TRACING	_____ <i>Jef</i>
ON J. S. C. MAP	_____
ON FRANTZ MAP	_____
ON MOODY MAP	_____
FILED	_____



SOUTH

RECORD	Location
_____ in _____	_____
_____ Sand	_____ Rig Up
_____ Gas	_____ Drilling and remarks
_____ Oil	
_____ Total Depth	
PRODUCTION	
_____ 1st 24 hrs. Nat.	
_____ 1st 24 hrs. after shot	
_____ Gas	
_____ Dry Hole	
_____ Abandoned	

Date

181

Form 26-1M Books of 100 Sheets Each.


Map No. R 11 Sec. 10 Twp 28 R. 4

Well No. 17 Feltham Farm
Empire Company

NORTH

WEST

EAST



SOUTH

Location -----
 Rig Up -----
 Drilling and remarks
Mud and
void-
located
wrong

RECORD

Cased ----- in ----- Ft.
 Sand -----
 Gas -----
 Oil -----
 Total Depth -----

PRODUCTION

1st 24 hrs. Nat. -----
 1st 24 hrs. after shot -----
 Gas ----- Cu. Ft.
 Dry Hole -----
 Abandoned -----


Date 1/29, 1918 S. C. ... Scout

Map No. _____ Sec. 10 Twp. 28 R. 4

Well No. 17 Fethman Farm
Empire Company

NORTH

WEST



EAST

SOUTH

Location _____

Rig Up 0

Drilling and remarks

Est at
100 Bbls

located
correct

RECORD

Cased _____ in. _____ Ft.

Sand 2516 - 2523

Gas _____

Oil _____

Total Depth _____

PRODUCTION

1st 24 hrs. Nat. _____

1st 24 hrs. after shot _____

Gas _____ Cu. Ft.

Dry Hole _____

Abandoned _____

Date

1/16, 1918 Candy Scout