


Map No. _____ Sec. 19 Twp. 28 R. 4

Well No. 20 - Letham Farm _____

Empire Company _____

NORTH

WEST



SOUTH

Location _____

Rig Up _____

Drilling and remarks _____

RECORD

Cased _____ in. _____ Ft.

Sand _____

Gas _____

Oil _____

Total Depth _____

PRODUCTION

1st 24 hrs. Nat. _____

1st 24 hrs. after shot _____

Gas _____ Cu. Ft.

Dry Hole _____

Abandoned _____

Date

8-21-1917 Lautz Scout

Form 26—1M Books of 100 Sheets Each.


Map No. ----- Sec. 10 Twp. 28 R. 4

Well No. 20 Fellman Farm
Empire Company

NORTH

WEST

EAST



SOUTH

Location -----

Rig Up -----

Drilling and remarks

1425

RECORD

Cased ----- in ----- Ft.

Sand -----

Gas -----

Oil -----

Total Depth -----

PRODUCTION

1st 24 hrs. Nat. -----

1st 24 hrs. after shot -----

Gas ----- Cu. Ft.

Dry Hole -----

Abandoned -----


Date

10/9, 1917 Candiff Scout

Map No. _____ Sec. 10 Twp. 28 R. 4

Well No. 20 Feltham Farm _____
Engine Company _____

NORTH



SOUTH

Location _____

Rig Up _____

Drilling and remarks

1465

RECORD

Cased _____ in. _____ Ft.

Sand _____

Gas _____

Oil _____

Total Depth _____

PRODUCTION

1st 24 hrs. Nat. _____

1st 24 hrs. after shot _____

Gas _____ Cu. Ft.

Dry Hole _____

Abandoned _____


Date

10/17, 1917 Carey Scout

Map No. _____ Sec. 10 Twp. 28 R. 4

Well No. 20 Feltmore Farm _____
Engine Company

NORTH



SOUTH

Location _____
 Rig Up _____
 Drilling and remarks

2035

RECORD

Cased _____ in. _____ Ft.
 Sand _____
 Gas _____
 Oil _____
 Total Depth _____

PRODUCTION

1st 24 hrs. Nat. _____
 1st 24 hrs. after shot _____
 Gas _____ Cu. Ft.
 Dry Hole _____
 Abandoned _____

Date

10/24 1917 Candiff Scout

Butler

MAP NO. *K11* KANSAS SEC. *10* TWP. *785* R. *5E*

WELL NO. *20* *Fultham*

Empire COMPANY

CONTRACTOR

SECTION PLAT


ABANDONED

_____ FT. FROM N. LINE
_____ FT. FROM S. LINE
_____ FT. FROM E. LINE
_____ FT. FROM W. LINE

LOCATION _____

RIG UP _____

DRILLING AND REMARKS:



RECORD

CASED _____ IN., _____ FT.
SAND _____
GAS _____
OIL _____
TOTAL DEPTH *500*

PRODUCTION

1ST 24 HRS. NAT. _____
1ST 24 HRS. AFTER SHOT _____
GAS _____ Cu. Ft.
DRY HOLE
ABANDONED

DATE *11/6* 19*27*

SCOUT

Map No. ¹⁰⁰² R11 Sec. 10 Twp. 28 R. 4

Well No. 20 Feltham Farm
Engine Company

NORTH

WEST



EAST

SOUTH

Location -----
 Rig Up -----
 Drilling and remarks

RECORD
 Cased ----- in. ----- Ft.
 Sand -----
 Gas -----
 Oil -----
 Total Depth -----

*Dry and
 abandoned
 2115
 Drilled for shallow
 well and missed*

PRODUCTION
 1st 24 hrs. Nat. -----
 1st 24 hrs. after shot -----
 Gas ----- Cu. Ft.
 Dry Hole -----
 Abandoned -----

Date
11-7, 1917 Conroy Scout