


Map No. Sec. 10 Twp. 28 R. 4

Well No. #60 Getterman (Feltham) Farm

Nichita Nat Company

NORTH



SOUTH

Location -----

Rig Up -----

Drilling Remarks:

3/20 2500 ft
Cave collapsed casing

Drilling Remarks:

RECORD

Cased _____ in _____ Ft.
 Sand 2515-38
 Gas _____
 Oil _____
 Total Depth _____


PRODUCTION

1st 24 hrs. Nat. Est. 700
 1st 24 hrs. after shot _____
 Gas _____ Cu. Ft.
 Dry Hole _____
 Abandoned _____

Map No. _____ Sec. 10 Twp. 28 R. 4

Well No. I O Feltham Farm _____
Michita Natural Company

NORTH



SOUTH

Location _____

Rig up _____

Drilling and remarks

*2500 ft
Cure and
collapsed
Casing*

RECORD

Cased _____ in. _____ Ft.

Sand _____

Gas _____

Oil _____

Total Depth _____

PRODUCTION

1st 24 hrs. Nat. _____

1st 24 hrs. after shot _____

Gas _____ Cu. Ft.

Dry Hole _____

Abandoned _____

Date

3/30

1916


Kirkland

Scout

Map No. _____ Sec. 10 Twp. 28 R. 4

Well No. 6 Polkman Farm _____
Wichita Natural Company _____

NORTH



SOUTH

Location _____

Rig up _____

Drilling and remarks

*25 1/2 ft
 just in sand
 showing
 running 6"*

RECORD

Cased _____ in. _____ Ft.

Sand _____

Gas _____

Oil _____

Total Depth _____

PRODUCTION

1st 24 hrs. Nat. _____

1st 24 hrs. after shot _____

Gas _____ Cu. Ft.

Dry Hole _____


Abandoned _____

Date

4/10, 1916, Wichita Scout

Map No. _____ Sec. 10 Twp. 28 R. 4
 Well No. 6 Peltham Farm _____
Kiskadee Company

NORTH



SOUTH

RECORD

Location _____

Cased _____ in. _____ Ft.

Rig Up _____

Sand 2515 - 2538

Drilling and remarks

Gas _____

2515' - just in sand showing running 6"

Oil _____

Total Depth _____

This well completed about May 1st and meter at 700 ft

PRODUCTION

1st 24 hrs. Nat. _____

1st 24 hrs. after shot _____

Gas _____ Cu. Ft.

Dry Hole _____

Abandoned _____

Date _____

4/6, 1916 Kiskadee Scout