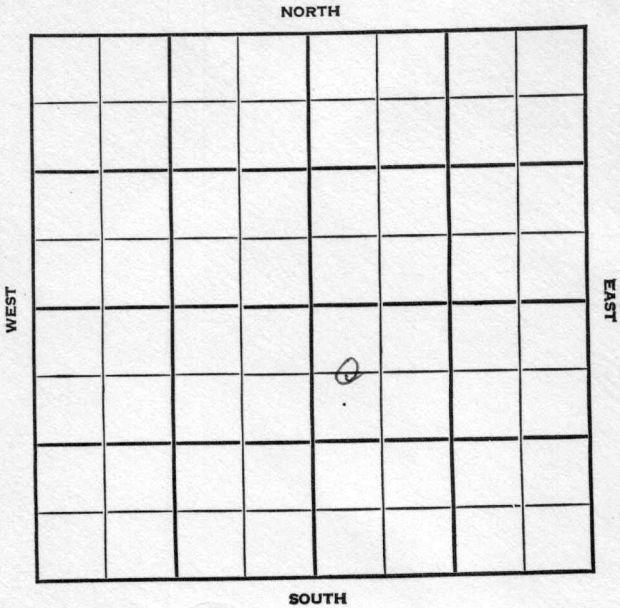


Section 11 Township 28 Range 4-E

Well No. #1 Free

Company Thrift Drlg



KANSAS

Butler

Sec. 11 Twp. 28 R. 4E

Well No. #1-A Free Farm _____

Thrifty Drlg. Company _____

Miscellaneous

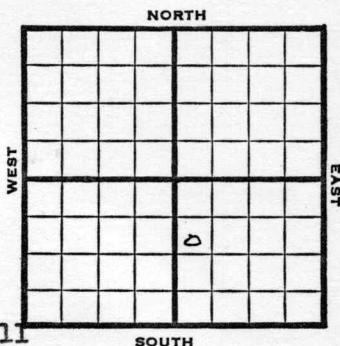
1010' Ft. from N. Line

_____ Ft. from S. Line

_____ Ft. from E. Line

260' Ft. from W. Line

SW NW SE Twin Well



1948

Eli 1289'

REPORT

7/14

8" @ 85'
Drlg. 2410'

7/21

Cong 2580'
Simpson 2589-90'
TD 2590'

7/28

4" @ 2589'
Drlg 2592'

8/4

Simp 2589'
4 1/2" @ 2589'
TD 2595'
Aband.

ABANDONED

Map No. _____ Sec. 11 Twp. 28 R. 4E

Well No. 1 Free

Thrifty Drlg. _____ Company

FIRST REPORT _____ Contractor

C W L NW SE

SECTION PLAT

660 Ft. from N. Line

_____ Ft. from S. Line

_____ Ft. from E. Line

330 Ft. from W. Line

		6	

Butler County

Location _____

Rig up _____

Drilling and Remarks:

All wells plugged

R U R

RECORD

Cased _____ in., _____ ft.

Sand _____

Gas _____

Oil _____

Total Depth _____

PRODUCTION

1st 24 hrs. Nat. _____

1st 24 hrs. after shot _____

Gas _____ Cu. Ft.

Dry Hole _____

Abandoned _____

Date

JUN 16 1948 19 _____

S. J. LEWIS Scout

Butler County Kansas State

Map No. 11 Sec. 11 Twp. 28 R. 4E

Well No. 1 - A Free

Thrifty Drlg. Company

ABANDONED

Contractor

SW NW SE

E 1, 1289 SECTION PLAT

1010 Ft. from N. Line

Ft. from S. Line


Ft. from E. Line

260 Ft. from W. Line

Miscellaneous

Remarks:

Drill 2589
4 1/2" @ 2589
N 15 2595



Date AUG 4 1948

Scout S. J. LEWIS